R-I-17

Request:

Provide details for any instance that flooding impacted restoration.

Response:

National Grid is not aware of any instances where flooding impacted restoration.

Prepared by or under the supervision of: Daniel Bunszell

R-I-18

Request:

Provide details where flooding damaged equipment.

Response:

National Grid is not aware of any equipment that was damaged as a result of storm flooding.

Prepared by or under the supervision of: Daniel Bunszell

R-I-19

Request:

Provide storm work rule policies to include but not limited to: Maximum wind speed in which aerial lifts may be used, maximum wind speed tree crews can work from the ground, all restrictions imposed on line workers such as maximum hours worked per day of the storm.

Response:

The safety of employees, contractors, and the public is the Company's number one priority during storm restoration and normal operations. Therefore, the Company's safe working policies and procedures are the same during storm restoration efforts and blue sky days.

Some procedures are used more frequently during storm conditions, such as the following:

Requested Work Procedures

- At the start of each shift, the Company conducts daily storm-related safety briefings with all crew members. Topics are specific to the conditions and hazards present. Please see Attachment R-I-19 for a sample storm briefing communication regarding wind speed limitations of bucket trucks.

- All employees working in an area of downed electrical wires, performing line patrols, or performing storm surveys are advised to wear non-conductive, electrical hazard (EH)-rated rubber overshoes over their approved safety footwear.

- National Grid crews are placed on staggered shifts for 24-hour coverage for emergency work and normally work 18-hour days during storm response.

- Non-National Grid field restoration crews are scheduled to maximize the daylight working hours to ensure public and employee safety. Out of town crews working hour limitations are typically 16-18 hours per day.

- Tree Crews are restricted from ground work based on hazard assessments conducted at each work location and are based on the work being performed. They must follow all

- standard operating procedures, conduct work area inspections, and cease work based on the hazard assessments completed at each jobsite.

- Winds exceeding 40 miles per hour, or 30 miles per hour if material handling is involved, are considered "high" and all aerial work is prohibited.

Prepared by or under the supervision of: Daniel Bunszell

Safety Health Environmental

nationalgrid

May 20, 2017

Storm Safety Brief
Situational Awareness & Flying the Bucket in High Winds

Situational Awareness
Situational Awareness is being aware of what is going on around you at all times. As we all know, during a storm restoration event conditions can change quickly. Too often in our need to restore service to our customers, we lose sight of the many risks around us.

Consider the following elements to help improve your situational awareness:

- Ensure we are setting up the most protective and effective work zones. Use vehicle positioning to provide your crew added protection from traffic hazards. Obtain police details, flaggers, spotters, etc. as needed.
- Be aware and extra cautious of drivers on the road. They may not be able to stop.
- When caravanning to job sites, leave extra room between vehicles.
- Conduct a Circle of Safety and look everywhere to assess hazards: up, down, in the distance, and nearby. Consider low light and limited visibility at night, due to rain and/or wind conditions.
- Look for overhead objects like tree limbs that may be hazardous when they break and fall.
- Line patrolling teams should be aware of downed lines, terrain issues, tree limbs that may fall, and even animals.
- Bring your situational awareness inside. Be aware of wet floors creating slippery surfaces.

Flying the Bucket in High Winds
It is critically important to the safety of the crew, the public, and our assets to consider whether it's too windy to continue working in an elevated bucket. Bucket truck manufacturers provide details for each vehicle regarding wind limitations based upon design, intended use, and options (height of the unit, outriggers, specialty equipment, etc.). As qualified operators of these trucks, it is the operator's responsibility to ensure these safety guidelines are followed.

Wind conditions must be monitored and communicated between the crew members in order to understand when to implement the safe operating limits. If anyone on the crew is not sure, call a SAFETY STOP and discuss as a team. Issues to consider when faced with windy conditions are:

- Wind speed generally increases with height. Winds exceeding 40 miles per hour, or 30 miles per hour if material handling is involved, are considered “High” and all aerial work is prohibited.
- Employees risk being blown from elevated locations.
- An employee could lose control of materials being handled.
- Safe operations of material handling equipment may be compromised.
- Strong winds may sway energized conductors sufficiently enough to compromise your MAD safety limits.
- Tools and PPE that become loose and unrestrained may pose a hazard to ground crews from the crews aloft. Chin straps on hard hats will prevent them from being blown off and becoming a projectile hazard.

Operating a bucket between structures: This can be hazardous due to the “wind tunnel” effect. As air blows around obstructions, there can be local areas of increased velocity that may exceed the safe lifting limit even though the general wind speed is not a problem.

Vehicle positioning: In addition to the wind forces on the elevated bucket, the vehicle itself will experience forces which can contribute to instability. When possible, position the work vehicle to reduce the side forces from the wind.

Wind driven debris: Airborne debris can be a significant hazard while working in the elevated position in windy conditions. Assess the surrounding and use situational awareness for trees, structures, and damaged or loose material that may become an airborne hazard.

All incidents (injuries, near misses and road traffic collisions) need to be reported to National Grid supervision and your Branch Safety and Health Coordinator.

For National Grid Employee Injuries, please continue to call the Employee Injury Hotline at 866-322-5594. Safety will follow up on incidents reported to the Incident Management Storm voice mailbox.

Contact the Incident Management Storm Hotline at 508-421-7016 to report:

- Contractor Injuries
- Employee and Contractor Near Miss Incidents, Motor Vehicle Incidents, Public Incidents,
- Hazardous Conditions, Property Damage, Switching/Relay Incident

All Environmental Incidents (transformer oil spills, hydraulic fluid spills, etc.) must be reported to your National Grid contact or local storm rooms, who will report the incident to the appropriate Branch Environmental Coordinator. Environmental incidents should not be reported through the Incident Management Storm hotline.

R-I-20

Request:

Provide a list of all pre-storm mobilization activities including the number and type of crew mobilized prior to the initial impact of the storm with an identification if they were National Grid crews, contractor crews or other.

Response:

Please see Attachment R-I-20 for the planned weather event staffing levels for October 29 and October 30, 2017. The Company planned for a Type 4 event (i.e., typically 0-3% customers interrupted. Restoration activities are typically accomplished in less than 24 hours).

Prepared by or under the supervision of: Daniel Bunszell

Event Staffing Levels October 29 and October 30, 2017 - Type 4 event (typically 0-3% customers interrupted. Restoration activities are typically accomplished in less than 24 hours).

		10.29.17 17:00		**10.30.17 07:00**
Overhead		14 Crews		23.5 Crews
- Pager Crews		8 Crews		
Trouble Shooters		12 FTE		16 FTE
OH Contractors (COC)		0		17 Crews
Underground		5 FTE		33 FTE
O&M		4 FTE		39 FTE
Storm Room		20 FTE		35 FTE
- Supervisors		6 FTE		13 FTE
- Muni Room		0		4 FTE
- Forestry		3 FTE		7 FTE
Wires Down Room (Appraisers, Cut/Clear, Restoration)		*		23 FTE
Wires Down Field Support		*		69 FTE
Forestry		11 Crews		18 Crews
Fleet		0		15 FTE
Stores		0		12 FTE
IS Support		1 FTE		1 FTE

***Note: 10/29/2017 - Storm Room managed Wires Down with 9 FTEs from Underground & O&M**

R-I-21

Request:

Provide details on staging activities for crews, equipment, assessors, and other storm responders including the location of staging areas, number/description of crews staged at each site, and timing of mobilization.

Response:

Please see Attachment R-I-21 for the requested information.

Prepared by or under the supervision of: Daniel Bunszell

Sunday, October 29, 2017

NATIONAL GRID 280 MELROSE STREET PROVIDENCE RHODE ISLAND 02902	Electric Operations Supervisors	NG RI Overhead Line Crews	NG RI Overhead Line Beeper Crews	NG RI Troubleshooter FTE	NG RI Underground FTE	NG RI O&M FTE	NG NY Overhead Crews	Contracted Overhead Line Crews	NG Transmission Line FTE's	Contracted Tree Crews	Forestry Support Room	NG Damage Appraisers	NG Wires Down / Cut & Clear Personnel	NG Wires Down Stormroom Personnel	NG Storm Room Personnel	Muni Room Personnel	ICS Structure / Support Personnel	Contractor Room Personnel	Fleet Services FTE	Safety Personnel	Contracted Verizon Pole Setting Crews	Community Liaisons Personnel	Strike Force Personnel	Stores (Stockroom) Personnel
00:00-07:00				2																				
00:00-24:00			2																					
01:00-17:00																								
03:00-19:00																								
05:00-21:00																								
07:00-23:00				3																				
08:00-16:00																								
12:00-24:00																								
15:00-07:00				3																				
17:00-09:00	2	4			5	4					3													
18:00-06:00										5					16									
22:00-14:00		2(Beeper Crews)																						
23:00-15:00		6(ARCOS)		4 + 3 (ARCOS)																				
TOTAL AT STAGING SITE	**2**	**12**	**2**	**15**	**5**	**4**	**0**	**0**	**0**	**5**	**3**	**0**	**0**	**0**	**16**	**0**	**0**	**0**	**0**	**0**	**0**	**0**	**0**	**0**

NATIONAL GRID 12 TURNER ROAD MIDDLETOWN RHODE ISLAND 02842	Electric Operations Supervisors	NG RI Overhead Line Crews	NG RI Overhead Line Beeper Crews	NG RI Troubleshooter FTE	NG RI Underground FTE	NG RI O&M FTE	NG NY Overhead Crews	Contracted Overhead Line Crews	NG Transmission Line FTE's	Contracted Tree Crews	Forestry Support Room	NG Damage Appraisers	NG Wires Down / Cut & Clear Personnel	NG Wires Down Stormroom Personnel	NG Storm Room Personnel	Muni Room Personnel	ICS Structure Personnel	Contractor Room Personnel	Fleet Services FTE	Safety Personnel	Contracted Verizon Pole Setting Crews	Community Liaisons Personnel	Strike Force Personnel	Stores (Stockroom) Personnel
00:00-07:00				1																				
00:00-24:00			2																					
01:00-17:00																								
07:00-23:00				1																				
15:00-07:00				1																				
17:00-09:00	1	2																						
20:00-16:00																								
22:00-14:00		2(Beeper Crews)																						
23:00-15:00		1.5(ARCOS)		2																				
TOTAL AT STAGING SITE	**1**	**5.5**	**2**	**5**	**0**	**0**	**0**	**0**	**0**	**0**	**0**	**0**	**0**	**0**	**0**	**0**	**0**	**0**	**0**	**0**	**0**	**0**	**0**

NATIONAL GRID 4145 QUAKER LANE NORTH KINGSTOWN RHODE ISLAND 02852	Electric Operations Supervisors	NG RI Overhead Line Crews	NG RI Overhead Line Beeper Crews	NG RI Troubleshooter FTE	NG RI Underground FTE	NG RI O&M FTE	NG NY Overhead Crews	Contracted Overhead Line Crews	NG Transmission Line FTE's	Contracted Tree Crews	Forestry Support Room	NG Damage Appraisers	NG Wires Down / Cut & Clear Personnel	NG Wires Down Stormroom Personnel	NG Storm Room Personnel	Muni Room Personnel	ICS Structure Personnel	Contractor Room Personnel	Fleet Services FTE	Safety Personnel	Contracted Verizon Pole Setting Crews	Community Liaisons Personnel	Strike Force Personnel	Stores (Stockroom) Personnel
00:00-07:00				2																				
00:00-24:00			2																					
01:00-17:00																								
07:00-15:00				3																				
13:00-05:00		2(Beeper Crews)																						
15:00-23:00				3																				
18:00-10:00										6														
17:00-09:00	2	4																						
23:00-07:00																								
23:00-15:00		4(ARCOS)		4																				
TOTAL AT STAGING SITE	**2**	**10**	**2**	**12**	**0**	**0**	**0**	**0**	**0**	**6**	**0**	**0**	**0**	**0**	**0**	**0**	**0**	**0**	**0**	**0**	**0**	**0**	**0**

NATIONAL GRID 642 GEORGE WASHINGTON HIGHWAY LINCOLN RHODE ISLAND 02865-4244	Electric Operations Supervisors	NG RI Overhead Line Crews	NG RI Overhead Line Beeper Crews	NG RI Troubleshooter FTE	NG RI Underground FTE	NG RI O&M FTE	NG NY Overhead Crews	Contracted Overhead Line Crews	NG Transmission Line FTE's	Contracted Tree Crews	Forestry Support Room	NG Damage Appraisers	NG Wires Down / Cut & Clear Personnel	NG Wires Down Stormroom Personnel	NG Storm Room Personnel	Muni Room Personnel	ICS Structure Personnel	Contractor Room Personnel	Fleet Services FTE	Safety Personnel	Contracted Verizon Pole Setting Crews	Community Liaisons Personnel	Strike Force Personnel	Stores (Stockroom) Personnel
00:00-07:00				1																				
00:00-24:00			2																					
01:00-17:00																								
07:00-15:00				2																				
15:00-23:00				2																				
18:00-10:00																								
17:00-09:00	1	4																						
20:00-16:00																								
22:00-14:00		2(Beeper Crews)																						
23:00-15:00		2(ARCOS)		2																				
TOTAL AT STAGING SITE	**1**	**8**	**2**	**7**	**0**	**0**	**0**	**0**	**0**	**0**	**0**	**0**	**0**	**0**	**0**	**0**	**0**	**0**	**0**	**0**	**0**	**0**	**0**

NATIONAL GRID 69 CANAL STREET WESTERLY RHODE ISLAND 02891	Electric Operations Supervisors	NG RI Overhead Line Crews	NG RI Overhead Line Beeper Crews	NG RI Troubleshooter FTE	NG RI Underground FTE	NG RI O&M FTE	NG NY Overhead Crews	Contracted Overhead Line Crews	NG Transmission Line FTE's	Contracted Tree Crews	Forestry Support Room	NG Damage Appraisers	NG Wires Down / Cut & Clear Personnel	NG Wires Down Stormroom Personnel	NG Storm Room Personnel	Muni Room Personnel	ICS Structure Personnel	Contractor Room Personnel	Fleet Services FTE	Safety Personnel	Contracted Verizon Pole Setting Crews	Community Liaisons Personnel	Strike Force Personnel	Stores (Stockroom) Personnel
00:00-16:00																								
01:00-17:00																								
07:00-23:00																								
14:00-06:00																								
17:00-09:00																								
20:00-16:00																								
23:00-15:00																								
TOTAL AT STAGING SITE	**0**	**0**	**0**	**0**	**0**	**0**	**0**	**0**	**0**	**0**	**0**	**0**	**0**	**0**	**0**	**0**	**0**	**0**	**0**	**0**	**0**	**0**	**0**

NATIONAL GRID 102 CHOPMIST HILL ROAD SCITUATE RHODE ISLAND 02857	Electric Operations Supervisors	NG RI Overhead Line Crews	NG RI Overhead Line Beeper Crews	NG RI Troubleshooter FTE	NG RI Underground FTE	NG RI O&M FTE	NG NY Overhead Crews	Contracted Overhead Line Crews	NG Transmission Line FTE's	Contracted Tree Crews	Forestry Support Room	NG Damage Appraisers	NG Wires Down / Cut & Clear Personnel	NG Wires Down Stormroom Personnel	NG Storm Room Personnel	Muni Room Personnel	ICS Structure Personnel	Contractor Room Personnel	Fleet Services FTE	Safety Personnel	Contracted Verizon Pole Setting Crews	Community Liaisons Personnel	Strike Force Personnel	Extra Column
00:00-16:00																								
01:00-17:00																								
07:00-23:00																								
14:00-06:00																								
17:00-09:00																								
20:00-16:00																								
23:00-15:00																								
TOTAL AT STAGING SITE	**0**	**0**	**0**	**0**	**0**	**0**	**0**	**0**	**0**	**0**	**0**	**0**	**0**	**0**	**0**	**0**	**0**	**0**	**0**	**0**	**0**	**0**	**0**

CCRI 400 EAST AVENUE WARWICK RHODE ISLAND 02886	Electric Operations Supervisors	NG RI Overhead Line Crews	NG RI Overhead Line Beeper Crews	NG RI Troubleshooter FTE	NG RI Underground FTE	NG RI O&M FTE	NG NY Overhead Crews	Contracted Overhead Line Crews	NG Transmission Line FTE's	Contracted Tree Crews	Forestry Support Room	NG Damage Appraisers	NG Wires Down / Cut & Clear Personnel	NG Wires Down Stormroom Personnel	NG Storm Room Personnel	Muni Room Personnel	ICS Structure Personnel	Contractor Room Personnel	Fleet Services FTE	Safety Personnel	Contracted Verizon Pole Setting Crews	Community Liaisons Personnel	Strike Force Personnel	Extra Column
00:00-16:00																								
01:00-17:00																								
07:00-23:00																								
14:00-06:00																								
17:00-09:00																								
20:00-16:00																								
23:00-15:00																								
TOTAL AT STAGING SITE	0	0	0	0	0	0	0	0	0	0	0	0	0	0	0	0	0	0	0	0	0	0	0	0

TWIN RIVER CASINO 100 TWIN RIVER ROAD LINCOLN RHODE ISLAND 02865	Electric Operations Supervisors	NG RI Overhead Line Crews	NG RI Overhead Line Beeper Crews	NG RI Troubleshooter FTE	NG RI Underground FTE	NG RI O&M FTE	NG NY Overhead Crews	Contracted Overhead Line Crews	NG Transmission Line FTE's	Contracted Tree Crews	Forestry Support Room	NG Damage Appraisers	NG Wires Down / Cut & Clear Personnel	NG Wires Down Stormroom Personnel	NG Storm Room Personnel	Muni Room Personnel	ICS Structure Personnel	Contractor Room Personnel	Fleet Services FTE	Safety Personnel	Contracted Verizon Pole Setting Crews	Community Liaisons Personnel	Strike Force Personnel	Extra Column
00:00-16:00																								
01:00-17:00																								
07:00-23:00																							1	
14:00-06:00																								
17:00-09:00																								
20:00-16:00																								
23:00-15:00																								
TOTAL AT STAGING SITE	0	0	0	0	0	0	0	0	0	0	0	0	0	0	0	0	0	0	0	0	0	0	1	0

NINIGRET PARK 5 PARK LANE CHARLESTOWN RHODE ISLAND 02813	Electric Operations Supervisors	NG RI Overhead Line Crews	NG RI Overhead Line Beeper Crews	NG RI Troubleshooter FTE	NG RI Underground FTE	NG RI O&M FTE	NG NY Overhead Crews	Contracted Overhead Line Crews	NG Transmission Line FTE's	Contracted Tree Crews	Forestry Support Room	NG Damage Appraisers	NG Wires Down / Cut & Clear Personnel	NG Wires Down Stormroom Personnel	NG Storm Room Personnel	Muni Room Personnel	ICS Structure Personnel	Contractor Room Personnel	Fleet Services FTE	Safety Personnel	Contracted Verizon Pole Setting Crews	Community Liaisons Personnel	Strike Force Personnel	Extra Column
00:00-16:00																								
01:00-17:00																								
07:00-23:00																							1	
14:00-06:00																								
17:00-09:00																								
20:00-16:00																								
23:00-15:00																								
TOTAL AT STAGING SITE	0	0	0	0	0	0	0	0	0	0	0	0	0	0	0	0	0	0	0	0	0	0	1	0

Monday, October 30, 2017

NATIONAL GRID 280 MELROSE STREET PROVIDENCE RHODE ISLAND 02902	Electric Operations Supervisors	NG RI Overhead Line Crews	NG RI Troubleshooter FTE	NG RI Underground FTE	NG RI O&M FTE	NG MA Overhead Crews	NG NY Overhead Crews	Contracted Overhead Line Crews	NG Transmission Line FTE	Contracted Tree Crews	Forestry Support Room	NG Damage Appraisers	NG Wires Down / Cut & Clear Personnel	NG Wires Down Stormroom Personnel	NG Storm Room Personnel	Muni Room Personnel	ICS Structure Personnel	Contractor Room Personnel	Fleet Services FTE	Safety Personnel	Contracted Verizon Pole Setting Crews	Community Liaison Personnel	Strike Force Personnel	Stores (Stockroom) Personnel
00:00-08:00													4											
00:00-12:00													5											
00:00-16:00				12																				
01:00-17:00																								
05:00-17:00													4											
05:00-19:30													3		3									
05:00-21:00													3											
06:00-18:00															29									
06:00-22:00	11	2						17	20	3	6		3	12			4	6					7	
07:00-23:00			3		21								4			3					3	20		1
07:30-19:30																								
08:00-20:00													32											
08:00-24:00													5											
10:00-18:00												20												
11:00-23:00													3											
12:00-24:00													4											
14:00-06:00				8									2											
15:00-07:00			4																					
1600-0800																								
17:00-06:00												5	4											
17:00-09:00	3	3		13	22								6			2	4							
18:00-06:00											2		26	11	19			3						
18:00-10:00												3	2											
1900-0700													3											
1900-1100													6											
20:00-08:00													3											
2100-0900													3											
23:00-11:00													4											
2300-1100													2											
23:00-15:00		4	4																					1
TOTAL AT STAGING SITE	**14**	**9**	**11**	**33**	**43**	**0**	**0**	**17**	**20**	**5**	**9**	**25**	**131**	**23**	**51**	**5**	**8**	**9**	**0**	**3**	**0**	**20**	**7**	**2**

NATIONAL GRID 12 TURNER ROAD MIDDLETOWN RHODE ISLAND 02842	Electric Operations Supervisors	NG RI Overhead Line Crews	NG RI Troubleshooter FTE	NG RI Underground FTE	NG RI O&M FTE	NG MA Overhead Crews	NG NY Overhead Crews	Contracted Overhead Line Crews	NG Transmission Line FTE	Contracted Tree Crews	Forestry Support Room	NG Damage Appraisers	NG Wires Down / Cut & Clear Personnel	NG Wires Down Stormroom Personnel	NG Storm Room Personnel	Muni Room Personnel	ICS Structure Personnel	Contractor Room Personnel	Fleet Services FTE	Safety Personnel	Contracted Verizon Pole Setting Crews	Community Liaison Personnel	Strike Force Personnel	Stores (Stockroom) Personnel
00:00-16:00																								
01:00-17:00		1																						
07:00-23:00	2	1.5	2							3									1					
15:00-07:00			1																					
17:00-09:00	2	2								2														
20:00-16:00																								
23:00-15:00		1	2																					
TOTAL AT STAGING SITE	**4**	**5.5**	**5**	**0**	**0**	**0**	**0**	**0**	**0**	**5**	**0**	**0**	**0**	**0**	**0**	**0**	**0**	**0**	**1**	**0**	**0**	**0**	**0**	**0**

NATIONAL GRID 4145 QUAKER LANE NORTH KINGSTOWN RHODE ISLAND 02852	Electric Operations Supervisors	NG RI Overhead Line Crews	NG RI Troubleshooter FTE	NG RI Underground FTE	NG RI O&M FTE	NG MA Overhead Crews	NG NY Overhead Crews	Contracted Overhead Line Crews	NG Transmission Line FTE	Contracted Tree Crews	Forestry Support Room	NG Damage Appraisers	NG Wires Down / Cut & Clear Personnel	NG Wires Down Stormroom Personnel	NG Storm Room Personnel	Muni Room Personnel	ICS Structure Personnel	Contractor Room Personnel	Fleet Services FTE	Safety Personnel	Contracted Verizon Pole Setting Crews	Community Liaison Personnel	Strike Force Personnel	Stores (Stockroom) Personnel
00:00-16:00																								
06:00-22:00		7								3														
07:00-23:00	5		5						20										3					1
15:00-07:00		2	3							2														
17:00-09:00	3	2																						
20:00-16:00																								
23:00-15:00	1	1	3																3					1
TOTAL AT STAGING SITE	**9**	**12**	**11**	**0**	**0**	**0**	**0**	**0**	**20**	**5**	**0**	**0**	**0**	**0**	**0**	**0**	**0**	**0**	**6**	**0**	**0**	**0**	**0**	**2**

NATIONAL GRID 642 GEORGE WASHINGTON HIGHWAY LINCOLN RHODE ISLAND 02865-4244	Electric Operations Supervisors	NG RI Overhead Line Crews	NG RI Troubleshooter FTE	NG RI Underground FTE	NG RI O&M FTE	NG MA Overhead Crews	NG NY Overhead Crews	Contracted Overhead Line Crews	NG Transmission Line FTE	Contracted Tree Crews	Forestry Support Room	NG Damage Appraisers	NG Wires Down / Cut & Clear Personnel	NG Wires Down Stormroom Personnel	NG Storm Room Personnel	Muni Room Personnel	ICS Structure Personnel	Contractor Room Personnel	Fleet Services FTE	Safety Personnel	Contracted Verizon Pole Setting Crews	Community Liaisons Personnel	Strike Force Personnel	Stores (Stockroom) Personnel
00:00-16:00			1																					
01:00-17:00			1																					
07:00-23:00	3	3	1							3									3					1
14:00-06:00																								
18:00-10:00			1							2														
17:00-09:00	2	4																						
20:00-16:00																								
23:00-15:00	1	3																	3					1
TOTAL AT STAGING SITE	**6**	**10**	**4**	**0**	**0**	**0**	**0**	**0**	**0**	**5**	**0**	**0**	**0**	**0**	**0**	**0**	**0**	**0**	**6**	**0**	**0**	**0**	**0**	**2**

NATIONAL GRID 69 CANAL STREET WESTERLY RHODE ISLAND 02891	Electric Operations Supervisors	NG RI Overhead Line Crews	NG RI Troubleshooter FTE	NG RI Underground FTE	NG RI O&M FTE	NG MA Overhead Crews	NG NY Overhead Crews	Contracted Overhead Line Crews	NG Transmission Line FTE	Contracted Tree Crews	Forestry Support Room	NG Damage Appraisers	NG Wires Down / Cut & Clear Personnel	NG Wires Down Stormroom Personnel	NG Storm Room Personnel	Muni Room Personnel	ICS Structure Personnel	Contractor Room Personnel	Fleet Services FTE	Safety Personnel	Contracted Verizon Pole Setting Crews	Community Liaison Personnel	Strike Force Personnel	Stores (Stockroom) Personnel
00:00-16:00																								
01:00-17:00																								
07:00-23:00	2									3														
14:00-06:00																								
17:00-09:00	2	2								1														
20:00-16:00																								
23:00-15:00		1																						
TOTAL AT STAGING SITE	**4**	**3**	**0**	**0**	**0**	**0**	**0**	**0**	**0**	**4**	**0**	**0**	**0**	**0**	**0**	**0**	**0**	**0**	**0**	**0**	**0**	**0**	**0**	**0**

NATIONAL GRID 102 CHOPMIST HILL ROAD SCITUATE RHODE ISLAND 02857	Electric Operations Supervisors	NG RI Overhead Line Crews	NG RI Troubleshooter FTE	NG RI Underground FTE	NG RI O&M FTE	NG MA Overhead Crews	NG NY Overhead Crews	Contracted Overhead Line Crews	NG Transmission Line FTE	Contracted Tree Crews	Forestry Support Room	NG Damage Appraisers	NG Wires Down / Cut & Clear Personnel	NG Wires Down Stormroom Personnel	NG Storm Room Personnel	Muni Room Personnel	ICS Structure Personnel	Contractor Room Personnel	Fleet Services FTE	Safety Personnel	Contracted Verizon Pole Setting Crews	Community Liaison Personnel	Strike Force Personnel	Stores (Stockroom) Personnel
00:00-16:00																								
01:00-17:00																								
07:00-23:00	2									3														
14:00-06:00																								
17:00-09:00	2	2								2														
20:00-16:00																								
23:00-15:00																								
TOTAL AT STAGING SITE	4	2	0	0	0	0	0	0	0	5	0	0	0	0	0	0	0	0	0	0	0	0	0	0

CCRI 400 EAST AVENUE WARWICK RHODE ISLAND 02886	Electric Operations Supervisors	NG RI Overhead Line Crews	NG RI Troubleshooter FTE	NG RI Underground FTE	NG RI O&M FTE	NG MA Overhead Crews	NG NY Overhead Crews	Contracted Overhead Line Crews	NG Transmission Line FTE	Contracted Tree Crews	Forestry Support Room	NG Damage Appraisers	NG Wires Down / Cut & Clear Personnel	NG Wires Down Stormroom Personnel	NG Storm Room Personnel	Muni Room Personnel	ICS Structure Personnel	Contractor Room Personnel	Fleet Services FTE	Safety Personnel	Contracted Verizon Pole Setting Crews	Community Liaison Personnel	Strike Force Personnel	Stores (Stockroom) Personnel
00:00-16:00																								
01:00-17:00																								
07:00-23:00																								
14:00-06:00																								
17:00-09:00																								
20:00-16:00																								
23:00-15:00																								
TOTAL AT STAGING SITE	0	0	0	0	0	0	0	0	0	0	0	0	0	0	0	0	0	0	0	0	0	0	0	0

TWIN RIVER CASINO 100 TWIN RIVER ROAD LINCOLN RHODE ISLAND 02865	Electric Operations Supervisors	NG RI Overhead Line Crews	NG RI Troubleshooter FTE	NG RI Underground FTE	NG RI O&M FTE	NG MA Overhead Crews	NG NY Overhead Crews	Contracted Overhead Line Crews	NG Transmission Line FTE	Contracted Tree Crews	Forestry Support Room	NG Damage Appraisers	NG Wires Down / Cut & Clear Personnel	NG Wires Down Stormroom Personnel	NG Storm Room Personnel	Muni Room Personnel	ICS Structure Personnel	Contractor Room Personnel	Fleet Services FTE	Safety Personnel	Contracted Verizon Pole Setting Crews	Community Liaison Personnel	Strike Force Personnel	Stores (Stockroom) Personnel
00:00-16:00																								
01:00-17:00																								
07:00-23:00																								
14:00-06:00																								
17:00-09:00																								
20:00-16:00																								
23:00-15:00																								
TOTAL AT STAGING SITE	0	0	0	0	0	0	0	0	0	0	0	0	0	0	0	0	0	0	0	0	0	0	0	0

NINIGRET PARK 5 PARK LANE CHARLESTOWN RHODE ISLAND 02813	Electric Operations Supervisors	NG RI Overhead Line Crews	NG RI Troubleshooter FTE	NG RI Underground FTE	NG RI O&M FTE	NG MA Overhead Crews	NG NY Overhead Crews	Contracted Overhead Line Crews	NG Transmission Line FTE	Contracted Tree Crews	Forestry Support Room	NG Damage Appraisers	NG Wires Down / Cut & Clear Personnel	NG Wires Down Stormroom Personnel	NG Storm Room Personnel	Muni Room Personnel	ICS Structure Personnel	Contractor Room Personnel	Fleet Services FTE	Safety Personnel	Contracted Verizon Pole Setting Crews	Community Liaisons Personnel	Strike Force Personnel	Stores (Stockroom) Personnel
00:00-16:00																								
01:00-17:00																								
07:00-23:00																								
14:00-06:00																								
17:00-09:00																								
20:00-16:00																								
23:00-15:00																								
TOTAL AT STAGING SITE	0	0	0	0	0	0	0	0	0	0	0	0	0	0	0	0	0	0	0	0	0	0	0	0

Tuesday, October 31, 2017

NATIONAL GRID 280 MELROSE STREET PROVIDENCE RHODE ISLAND 02902	Electric Operations Supervisors	NG RI Overhead Line Crews	NG RI Troubleshooter FTE	NG RI Underground FTE	NG RI O&M FTE	NG MA Overhead Crews	NG NY Overhead Crews	Contracted Overhead Line Crews	NG Transmission Line FTE	Contracted Tree Crews	Forestry Support Room	NG Damage Appraisers	NG Wires Down / Cut & Clear Personnel	NG Wires Down Stormroom Personnel	NG Storm Room Personnel	Muni Room Personnel	ICS Structure Personnel	Contractor Room Personnel	Fleet Services FTE	Safety Personnel	Contracted Verizon Pole Setting Crews	Community Liaison Personnel	Strike Force Personnel	Stores (Stockroom) Personnel
00:00-16:00			2	12																				
01:00-17:00																								
05:00-17:00																								
05:00-19:30															3									
05:00-21:00																								
06:00-18:00															29									
06:00-22:00	5	2							20	3	7		7	12			4	6					7	
07:00-23:00			1		21								6			3				3	7	20		1
07:30-19:30													16											
08:00-20:00													41											
08:00-24:00													5											
10:00-18:00												43												
11:00-23:00													3											
12:00-24:00													6											
14:00-06:00				8									2											
15:00-07:00			4																					
1600-0800																								
17:00-06:00												6	2											
17:00-09:00	3	3		13	22								4			2	4							
18:00-06:00										2			5	11	19			3						
18:00-10:00											3		1											
1900-0700													7											
1900-1100													7											
20:00-08:00													51											
2100-0900													4											
23:00-11:00																								
2300-1100													3											
23:00-15:00		4	4																					1
TOTAL AT STAGING SITE	**8**	**9**	**11**	**33**	**43**	**0**	**0**	**0**	**20**	**5**	**10**	**49**	**170**	**23**	**51**	**5**	**8**	**9**	**0**	**3**	**7**	**20**	**7**	**2**

NATIONAL GRID 12 TURNER ROAD MIDDLETOWN RHODE ISLAND 02842	Electric Operations Supervisors	NG RI Overhead Line Crews	NG RI Troubleshooter FTE	NG RI Underground FTE	NG RI O&M FTE	NG MA Overhead Crews	NG NY Overhead Crews	Contracted Overhead Line Crews	NG Transmission Line FTE	Contracted Tree Crews	Forestry Support Room	NG Damage Appraisers	NG Wires Down / Cut & Clear Personnel	NG Wires Down Stormroom Personnel	NG Storm Room Personnel	Muni Room Personnel	ICS Structure Personnel	Contractor Room Personnel	Fleet Services FTE	Safety Personnel	Contracted Verizon Pole Setting Crews	Community Liaison Personnel	Strike Force Personnel	Stores (Stockroom) Personnel
00:00-16:00																								
01:00-17:00		1																						
07:00-23:00	2	1.5	2							3									1					
14:00-06:00			1																					
17:00-09:00	2	2								2														
20:00-16:00																								
23:00-15:00		1	2																					
TOTAL AT STAGING SITE	**4**	**5.5**	**5**	**0**	**0**	**0**	**0**	**0**	**0**	**5**	**0**	**0**	**0**	**0**	**0**	**0**	**0**	**0**	**1**	**0**	**0**	**0**	**0**	**0**

NATIONAL GRID 4145 QUAKER LANE NORTH KINGSTOWN RHODE ISLAND 02852	Electric Operations Supervisors	NG RI Overhead Line Crews	NG RI Troubleshooter FTE	NG RI Underground FTE	NG RI O&M FTE	NG MA Overhead Crews	NG NY Overhead Crews	Contracted Overhead Line Crews	NG Transmission Line FTE	Contracted Tree Crews	Forestry Support Room	NG Damage Appraisers	NG Wires Down / Cut & Clear Personnel	NG Wires Down Stormroom Personnel	NG Storm Room Personnel	Muni Room Personnel	ICS Structure Personnel	Contractor Room Personnel	Fleet Services FTE	Safety Personnel	Contracted Verizon Pole Setting Crews	Community Liaison Personnel	Strike Force Personnel	Stores (Stockroom) Personnel
00:00-16:00																								
06:00-22:00		7								3														
07:00-23:00	5		5						20										3					1
15:00-07:00		2	3							2														
17:00-09:00	3	2																						
20:00-16:00																								
23:00-15:00	1	1	3																3					1
TOTAL AT STAGING SITE	**9**	**12**	**11**	**0**	**0**	**0**	**0**	**0**	**20**	**5**	**0**	**0**	**0**	**0**	**0**	**0**	**0**	**0**	**6**	**0**	**0**	**0**	**0**	**2**

NATIONAL GRID 642 GEORGE WASHINGTON HIGHWAY LINCOLN RHODE ISLAND 02865-4244	Electric Operations Supervisors	NG RI Overhead Line Crews	NG RI Troubleshooter FTE	NG RI Underground FTE	NG RI O&M FTE	NG MA Overhead Crews	NG NY Overhead Crews	Contracted Overhead Line Crews	NG Transmission Line FTE	Contracted Tree Crews	Forestry Support Room	NG Damage Appraisers	NG Wires Down / Cut & Clear Personnel	NG Wires Down Stormroom Personnel	NG Storm Room Personnel	Muni Room Personnel	ICS Structure Personnel	Contractor Room Personnel	Fleet Services FTE	Safety Personnel	Contracted Verizon Pole Setting Crews	Community Liaisons Personnel	Strike Force Personnel	Stores (Stockroom) Personnel
00:00-16:00			1																					
01:00-17:00			1																					
07:00-23:00	3	3	1							3									3					1
14:00-06:00																								
18:00-10:00			1							2														
17:00-09:00	2	4																						
20:00-16:00																								
23:00-15:00	1	3																	3					1
TOTAL AT STAGING SITE	**6**	**10**	**4**	**0**	**0**	**0**	**0**	**0**	**0**	**5**	**0**	**0**	**0**	**0**	**0**	**0**	**0**	**0**	**6**	**0**	**0**	**0**	**0**	**2**

NATIONAL GRID 69 CANAL STREET WESTERLY RHODE ISLAND 02891	Electric Operations Supervisors	NG RI Overhead Line Crews	NG RI Troubleshooter FTE	NG RI Underground FTE	NG RI O&M FTE	NG MA Overhead Crews	NG NY Overhead Crews	Contracted Overhead Line Crews	NG Transmission Line FTE	Contracted Tree Crews	Forestry Support Room	NG Damage Appraisers	NG Wires Down / Cut & Clear Personnel	NG Wires Down Stormroom Personnel	NG Storm Room Personnel	Muni Room Personnel	ICS Structure Personnel	Contractor Room Personnel	Fleet Services FTE	Safety Personnel	Contracted Verizon Pole Setting Crews	Community Liaison Personnel	Strike Force Personnel	Stores (Stockroom) Personnel
00:00-16:00																								
01:00-17:00																								
07:00-23:00	2									3														
14:00-06:00																								
17:00-09:00	2	2								1														
20:00-16:00																								
23:00-15:00		1																						
TOTAL AT STAGING SITE	**4**	**3**	**0**	**0**	**0**	**0**	**0**	**0**	**0**	**4**	**0**	**0**	**0**	**0**	**0**	**0**	**0**	**0**	**0**	**0**	**0**	**0**	**0**	**0**

NATIONAL GRID 102 CHOPMIST HILL ROAD SCITUATE RHODE ISLAND 02857	Electric Operations Supervisors	NG RI Overhead Line Crews	NG RI Troubleshooter FTE	NG RI Underground FTE	NG RI O&M FTE	NG MA Overhead Crews	NG NY Overhead Crews	Contracted Overhead Line Crews	NG Transmission Line FTE	Contracted Tree Crews	Forestry Support Room	NG Damage Appraisers	NG Wires Down / Cut & Clear Personnel	NG Wires Down Stormroom Personnel	NG Storm Room Personnel	Muni Room Personnel	ICS Structure Personnel	Contractor Room Personnel	Fleet Services FTE	Safety Personnel	Contracted Verizon Pole Setting Crews	Community Liaison Personnel	Strike Force Personnel	Stores (Stockroom) Personnel
00:00-16:00																								
01:00-17:00																								
07:00-23:00	2									3														
14:00-06:00																								
17:00-09:00	2	2								2														
20:00-16:00																								
23:00-15:00																								
TOTAL AT STAGING SITE	4	2	0	0	0	0	0	0	0	5	0	0	0	0	0	0	0	0	0	0	0	0	0	0

CCRI 400 EAST AVENUE WARWICK RHODE ISLAND 02886	Electric Operations Supervisors	NG RI Overhead Line Crews	NG RI Troubleshooter FTE	NG RI Underground FTE	NG RI O&M FTE	NG MA Overhead Crews	NG NY Overhead Crews	Contracted Overhead Line Crews	NG Transmission Line FTE	Contracted Tree Crews	Forestry Support Room	NG Damage Appraisers	NG Wires Down / Cut & Clear Personnel	NG Wires Down Stormroom Personnel	NG Storm Room Personnel	Muni Room Personnel	ICS Structure Personnel	Contractor Room Personnel	Fleet Services FTE	Safety Personnel	Contracted Verizon Pole Setting Crews	Community Liaison Personnel	Strike Force Personnel	Stores (Stockroom) Personnel
00:00-16:00																								
01:00-17:00																								
07:00-23:00	12							51												6				2
14:00-06:00																								
17:00-09:00																								
20:00-16:00																								
23:00-15:00																								
TOTAL AT STAGING SITE	12	0	0	0	0	0	0	51	0	0	0	0	0	0	0	0	0	0	0	6	0	0	0	2

TWIN RIVER CASINO 100 TWIN RIVER ROAD LINCOLN RHODE ISLAND 02865	Electric Operations Supervisors	NG RI Overhead Line Crews	NG RI Troubleshooter FTE	NG RI Underground FTE	NG RI O&M FTE	NG MA Overhead Crews	NG NY Overhead Crews	Contracted Overhead Line Crews	NG Transmission Line FTE	Contracted Tree Crews	Forestry Support Room	NG Damage Appraisers	NG Wires Down / Cut & Clear Personnel	NG Wires Down Stormroom Personnel	NG Storm Room Personnel	Muni Room Personnel	ICS Structure Personnel	Contractor Room Personnel	Fleet Services FTE	Safety Personnel	Contracted Verizon Pole Setting Crews	Community Liaison Personnel	Strike Force Personnel	Stores (Stockroom) Personnel
00:00-16:00																								
01:00-17:00																								
07:00-23:00																								
14:00-06:00																								
17:00-09:00																								
20:00-16:00																								
23:00-15:00																								
TOTAL AT STAGING SITE	0	0	0	0	0	0	0	0	0	0	0	0	0	0	0	0	0	0	0	0	0	0	0	0

NINIGRET PARK 5 PARK LANE CHARLESTOWN RHODE ISLAND 02813	Electric Operations Supervisors	NG RI Overhead Line Crews	NG RI Troubleshooter FTE	NG RI Underground FTE	NG RI O&M FTE	NG MA Overhead Crews	NG NY Overhead Crews	Contracted Overhead Line Crews	NG Transmission Line FTE	Contracted Tree Crews	Forestry Support Room	NG Damage Appraisers	NG Wires Down / Cut & Clear Personnel	NG Wires Down Stormroom Personnel	NG Storm Room Personnel	Muni Room Personnel	ICS Structure Personnel	Contractor Room Personnel	Fleet Services FTE	Safety Personnel	Contracted Verizon Pole Setting Crews	Community Liaisons Personnel	Strike Force Personnel	Stores (Stockroom) Personnel
00:00-16:00																								
01:00-17:00																								
07:00-23:00																								
14:00-06:00																								
17:00-09:00																								
20:00-16:00																								
23:00-15:00																								
TOTAL AT STAGING SITE	0	0	0	0	0	0	0	0	0	0	0	0	0	0	0	0	0	0	0	0	0	0	0	0

Wednesday, November 1, 2017

NATIONAL GRID 280 MELROSE STREET PROVIDENCE RHODE ISLAND 02902	Electric Operations Supervisors	NG RI Overhead Line Crews	NG RI Troubleshooter FTE	NG RI Underground FTE	NG RI O&M FTE	NG MA Overhead Crews	NG NY Overhead Crews	Contracted Overhead Line Crews	NG Transmission Line FTE	Contracted Tree Crews	Forestry Support Room	NG Damage Appraisers	NG Wires Down / Cut & Clear Personnel	NG Wires Down Stormroom Personnel	NG Storm Room Personnel	Muni Room Personnel	ICS Structure Personnel	Contractor Room Personnel	Fleet Services FTE	Safety Personnel	Contracted Verizon Pole Setting Crews	Community Liaison Personnel	Strike Force Personnel	Stores (Stockroom) Personnel
00:00-12:00													5											
00:00-16:00			2	12																				
01:00-17:00																								
05:00-17:00																								
05:00-19:30															3									
05:00-21:00																								
06:00-18:00															29									
06:00-22:00	5	2							20	4	7		5	12			4	6					7	
07:00-23:00			1		21								6			3					3	9	20	1
08:00-20:00													51											
08:00-24:00													7											
10:00-18:00												102												
11:00-23:00													6											
12:00-24:00																								
14:00-06:00				8																				
15:00-07:00			4																					
1600-0800																								
17:00-06:00												6	5											
17:00-09:00	3	3		13	22								9			2	4							
18:00-06:00										2			3	11	19			3						
18:00-10:00											3		3											
1900-0700													6											
1900-1100													4											
20:00-08:00													66											
2100-0900													6											
23:00-11:00													6											
2300-1100													2											
23:00-15:00		4	4																					1
TOTAL AT STAGING SITE	**8**	**9**	**11**	**33**	**43**	**0**	**0**	**0**	**20**	**6**	**10**	**108**	**190**	**23**	**51**	**5**	**8**	**9**	**0**	**3**	**9**	**20**	**7**	**2**

NATIONAL GRID 12 TURNER ROAD MIDDLETOWN RHODE ISLAND 02842	Electric Operations Supervisors	NG RI Overhead Line Crews	NG RI Troubleshooter FTE	NG RI Underground FTE	NG RI O&M FTE	NG MA Overhead Crews	NG NY Overhead Crews	Contracted Overhead Line Crews	NG Transmission Line FTE	Contracted Tree Crews	Forestry Support Room	NG Damage Appraisers	NG Wires Down / Cut & Clear Personnel	NG Wires Down Stormroom Personnel	NG Storm Room Personnel	Muni Room Personnel	ICS Structure Personnel	Contractor Room Personnel	Fleet Services FTE	Safety Personnel	Contracted Verizon Pole Setting Crews	Community Liaison Personnel	Strike Force Personnel	Stores (Stockroom) Personnel
00:00-16:00																								
01:00-17:00		1																						
07:00-23:00	2	1.5	2							3									1					
14:00-06:00			1																					
17:00-09:00	2	2								2														
20:00-16:00																								
23:00-15:00		1	2																					
TOTAL AT STAGING SITE	**4**	**5.5**	**5**	**0**	**0**	**0**	**0**	**0**	**0**	**5**	**0**	**0**	**0**	**0**	**0**	**0**	**0**	**0**	**1**	**0**	**0**	**0**	**0**	**0**

NATIONAL GRID 4145 QUAKER LANE NORTH KINGSTOWN RHODE ISLAND 02852	Electric Operations Supervisors	NG RI Overhead Line Crews	NG RI Troubleshooter FTE	NG RI Underground FTE	NG RI O&M FTE	NG MA Overhead Crews	NG NY Overhead Crews	Contracted Overhead Line Crews	NG Transmission Line FTE	Contracted Tree Crews	Forestry Support Room	NG Damage Appraisers	NG Wires Down / Cut & Clear Personnel	NG Wires Down Stormroom Personnel	NG Storm Room Personnel	Muni Room Personnel	ICS Structure Personnel	Contractor Room Personnel	Fleet Services FTE	Safety Personnel	Contracted Verizon Pole Setting Crews	Community Liaison Personnel	Strike Force Personnel	Stores (Stockroom) Personnel
00:00-16:00																								
06:00-22:00		7								3														
07:00-23:00	5		5						20										3					1
15:00-07:00		2	3							2														
17:00-09:00	3	2																						
20:00-16:00																								1
23:00-15:00	1	1	3																3					
TOTAL AT STAGING SITE	**9**	**12**	**11**	**0**	**0**	**0**	**0**	**0**	**20**	**5**	**0**	**0**	**0**	**0**	**0**	**0**	**0**	**0**	**6**	**0**	**0**	**0**	**0**	**2**

NATIONAL GRID 642 GEORGE WASHINGTON HIGHWAY LINCOLN RHODE ISLAND 02865-4244	Electric Operations Supervisors	NG RI Overhead Line Crews	NG RI Troubleshooter FTE	NG RI Underground FTE	NG RI O&M FTE	NG MA Overhead Crews	NG NY Overhead Crews	Contracted Overhead Line Crews	NG Transmission Line FTE	Contracted Tree Crews	Forestry Support Room	NG Damage Appraisers	NG Wires Down / Cut & Clear Personnel	NG Wires Down Stormroom Personnel	NG Storm Room Personnel	Muni Room Personnel	ICS Structure Personnel	Contractor Room Personnel	Fleet Services FTE	Safety Personnel	Contracted Verizon Pole Setting Crews	Community Liaisons Personnel	Strike Force Personnel	Stores (Stockroom) Personnel
00:00-16:00			1																					
01:00-17:00			1																					
07:00-23:00	3	3	1							3									3					1
14:00-06:00																								
18:00-10:00			1							2														
17:00-09:00	2	4																						
20:00-16:00																								
23:00-15:00	1	3																	3					1
TOTAL AT STAGING SITE	**6**	**10**	**4**	**0**	**0**	**0**	**0**	**0**	**0**	**5**	**0**	**0**	**0**	**0**	**0**	**0**	**0**	**0**	**6**	**0**	**0**	**0**	**0**	**2**

NATIONAL GRID 69 CANAL STREET WESTERLY RHODE ISLAND 02891	Electric Operations Supervisors	NG RI Overhead Line Crews	NG RI Troubleshooter FTE	NG RI Underground FTE	NG RI O&M FTE	NG MA Overhead Crews	NG NY Overhead Crews	Contracted Overhead Line Crews	NG Transmission Line FTE	Contracted Tree Crews	Forestry Support Room	NG Damage Appraisers	NG Wires Down / Cut & Clear Personnel	NG Wires Down Stormroom Personnel	NG Storm Room Personnel	Muni Room Personnel	ICS Structure Personnel	Contractor Room Personnel	Fleet Services FTE	Safety Personnel	Contracted Verizon Pole Setting Crews	Community Liaison Personnel	Strike Force Personnel	Stores (Stockroom) Personnel
00:00-16:00																								
01:00-17:00																								
07:00-23:00	2									3														
14:00-06:00																								
17:00-09:00	2	2								1														
20:00-16:00																								
23:00-15:00		1																						
TOTAL AT STAGING SITE	**4**	**3**	**0**	**0**	**0**	**0**	**0**	**0**	**0**	**4**	**0**	**0**	**0**	**0**	**0**	**0**	**0**	**0**	**0**	**0**	**0**	**0**	**0**	**0**

NATIONAL GRID 102 CHOPMIST HILL ROAD SCITUATE RHODE ISLAND 02857	Electric Operations Supervisors	NG RI Overhead Line Crews	NG RI Troubleshooter FTE	NG RI Underground FTE	NG RI O&M FTE	NG MA Overhead Crews	NG NY Overhead Crews	Contracted Overhead Line Crews	NG Transmission Line FTE	Contracted Tree Crews	Forestry Support Room	NG Damage Appraisers	NG Wires Down / Cut & Clear Personnel	NG Wires Down Stormroom Personnel	NG Storm Room Personnel	Muni Room Personnel	ICS Structure Personnel	Contractor Room Personnel	Fleet Services FTE	Safety Personnel	Contracted Verizon Pole Setting Crews	Community Liaison Personnel	Strike Force Personnel	Stores (Stockroom) Personnel
00:00-16:00																								
01:00-17:00																								
07:00-23:00	2									2														
14:00-06:00																								
17:00-09:00	2	2								2														
20:00-16:00																								
23:00-15:00																								
TOTAL AT STAGING SITE	**4**	**2**	**0**	**0**	**0**	**0**	**0**	**0**	**0**	**4**	**0**	**0**	**0**	**0**	**0**	**0**	**0**	**0**	**0**	**0**	**0**	**0**	**0**	**0**

CCRI 400 EAST AVENUE WARWICK RHODE ISLAND 02886	Electric Operations Supervisors	NG RI Overhead Line Crews	NG RI Troubleshooter FTE	NG RI Underground FTE	NG RI O&M FTE	NG MA Overhead Crews	NG NY Overhead Crews	Contracted Overhead Line Crews	NG Transmission Line FTE	Contracted Tree Crews	Forestry Support Room	NG Damage Appraisers	NG Wires Down / Cut & Clear Personnel	NG Wires Down Stormroom Personnel	NG Storm Room Personnel	Muni Room Personnel	ICS Structure Personnel	Contractor Room Personnel	Fleet Services FTE	Safety Personnel	Contracted Verizon Pole Setting Crews	Community Liaison Personnel	Strike Force Personnel	Stores (Stockroom) Personnel
00:00-16:00																								
01:00-17:00																								
07:00-23:00	38						27	118																
14:00-06:00																								
17:00-09:00																								
20:00-16:00																								
23:00-15:00																								
TOTAL AT STAGING SITE	**38**	**0**	**0**	**0**	**0**	**0**	**27**	**118**	**0**	**0**	**0**	**0**	**0**	**0**	**0**	**0**	**0**	**0**	**0**	**0**	**0**	**0**	**0**	**0**

TWIN RIVER CASINO 100 TWIN RIVER ROAD LINCOLN RHODE ISLAND 02865	Electric Operations Supervisors	NG RI Overhead Line Crews	NG RI Troubleshooter FTE	NG RI Underground FTE	NG RI O&M FTE	NG MA Overhead Crews	NG NY Overhead Crews	Contracted Overhead Line Crews	NG Transmission Line FTE	Contracted Tree Crews	Forestry Support Room	NG Damage Appraisers	NG Wires Down / Cut & Clear Personnel	NG Wires Down Stormroom Personnel	NG Storm Room Personnel	Muni Room Personnel	ICS Structure Personnel	Contractor Room Personnel	Fleet Services FTE	Safety Personnel	Contracted Verizon Pole Setting Crews	Community Liaison Personnel	Strike Force Personnel	Stores (Stockroom) Personnel
00:00-16:00																								
01:00-17:00																								
07:00-23:00	2									41	3									6				8
14:00-06:00																								
17:00-09:00																								
20:00-16:00																								
23:00-15:00																								
TOTAL AT STAGING SITE	**2**	**0**	**0**	**0**	**0**	**0**	**0**	**0**	**0**	**41**	**3**	**0**	**0**	**0**	**0**	**0**	**0**	**0**	**0**	**6**	**0**	**0**	**0**	**8**

NINIGRET PARK 5 PARK LANE CHARLESTOWN RHODE ISLAND 02813	Electric Operations Supervisors	NG RI Overhead Line Crews	NG RI Troubleshooter FTE	NG RI Underground FTE	NG RI O&M FTE	NG MA Overhead Crews	NG NY Overhead Crews	Contracted Overhead Line Crews	NG Transmission Line FTE	Contracted Tree Crews	Forestry Support Room	NG Damage Appraisers	NG Wires Down / Cut & Clear Personnel	NG Wires Down Stormroom Personnel	NG Storm Room Personnel	Muni Room Personnel	ICS Structure Personnel	Contractor Room Personnel	Fleet Services FTE	Safety Personnel	Contracted Verizon Pole Setting Crews	Community Liaisons Personnel	Strike Force Personnel	Stores (Stockroom) Personnel
00:00-16:00																								
01:00-17:00																								
07:00-23:00										101	5													
14:00-06:00																								
17:00-09:00																								
20:00-16:00																								
23:00-15:00																								
TOTAL AT STAGING SITE	**0**	**0**	**0**	**0**	**0**	**0**	**0**	**0**	**0**	**101**	**5**	**0**	**0**	**0**	**0**	**0**	**0**	**0**	**0**	**0**	**0**	**0**	**0**	**0**

Thursday, November 2, 2017

NATIONAL GRID 280 MELROSE STREET PROVIDENCE RHODE ISLAND 02902	Electric Operations Supervisors	NG RI Overhead Line Crews	NG RI Troubleshooter FTE	NG RI Underground FTE	NG RI O&M FTE	NG MA Overhead Crews	NG NY Overhead Crews	Contracted Overhead Line Crews	NG Transmission Line FTE	Contracted Tree Crews	Forestry Support Room	NG Damage Appraisers	NG Wires Down / Cut & Clear Personnel	NG Wires Down Stormroom Personnel	NG Storm Room Personnel	Muni Room Personnel	ICS Structure Personnel	Contractor Room Personnel	Fleet Services FTE	Safety Personnel	Contracted Verizon Pole Setting Crews	Community Liaison Personnel	Strike Force Personnel	Stores (Stockroom) Personnel
00:00-12:00													3											
00:00-16:00			2	12																				
01:00-17:00																								
05:00-17:00													2											
05:00-21:00													4											
06:00-18:00															29									
06:00-22:00	5	2							20	8	7		3	12			4	6					7	
07:00-23:00			1		21								3			3				3	1	20		1
08:00-20:00													60											
08:00-24:00													3											
10:00-18:00												124												
11:00-23:00													3											
12:00-24:00													4											
14:00-06:00				8									2											
15:00-07:00			4																					
1600-0800																								
17:00-06:00												7	4											
17:00-09:00	3	3		13	22	6							4			2	4							
18:00-06:00											3		3	11	19			3						
18:00-10:00												3	2											
1900-0700													3											
20:00-08:00													24											
2100-0900													2											
23:00-11:00													2											
2300-1100													2											
23:00-15:00		4	4																					1
TOTAL AT STAGING SITE	**8**	**9**	**11**	**33**	**43**	**6**	**0**	**0**	**20**	**11**	**10**	**131**	**133**	**23**	**48**	**5**	**8**	**9**	**0**	**3**	**1**	**20**	**7**	**2**

NATIONAL GRID 12 TURNER ROAD MIDDLETOWN RHODE ISLAND 02842	Electric Operations Supervisors	NG RI Overhead Line Crews	NG RI Troubleshooter FTE	NG RI Underground FTE	NG RI O&M FTE	NG MA Overhead Crews	NG NY Overhead Crews	Contracted Overhead Line Crews	NG Transmission Line FTE	Contracted Tree Crews	Forestry Support Room	NG Damage Appraisers	NG Wires Down / Cut & Clear Personnel	NG Wires Down Stormroom Personnel	NG Storm Room Personnel	Muni Room Personnel	ICS Structure Personnel	Contractor Room Personnel	Fleet Services FTE	Safety Personnel	Contracted Verizon Pole Setting Crews	Community Liaison Personnel	Strike Force Personnel	Stores (Stockroom) Personnel
00:00-16:00																								
01:00-17:00		1																						
07:00-23:00	2	1.5	2							3									1					
14:00-06:00			1																					
17:00-09:00	2	2								2														
20:00-16:00																								
23:00-15:00		1	2																					
TOTAL AT STAGING SITE	**4**	**5.5**	**5**	**0**	**0**	**0**	**0**	**0**	**0**	**5**	**0**	**0**	**0**	**0**	**0**	**0**	**0**	**0**	**1**	**0**	**0**	**0**	**0**	**0**

NATIONAL GRID 4145 QUAKER LANE NORTH KINGSTOWN RHODE ISLAND 02852	Electric Operations Supervisors	NG RI Overhead Line Crews	NG RI Troubleshooter FTE	NG RI Underground FTE	NG RI O&M FTE	NG MA Overhead Crews	NG NY Overhead Crews	Contracted Overhead Line Crews	NG Transmission Line FTE	Contracted Tree Crews	Forestry Support Room	NG Damage Appraisers	NG Wires Down / Cut & Clear Personnel	NG Wires Down Stormroom Personnel	NG Storm Room Personnel	Muni Room Personnel	ICS Structure Personnel	Contractor Room Personnel	Fleet Services FTE	Safety Personnel	Contracted Verizon Pole Setting Crews	Community Liaison Personnel	Strike Force Personnel	Stores (Stockroom) Personnel
00:00-16:00																								
06:00-22:00		7								6														
07:00-23:00	5		5						20										3					1
15:00-07:00		2	3							2														
17:00-09:00	3	2																						
20:00-16:00																								
23:00-15:00	1	1	3																3					1
TOTAL AT STAGING SITE	**9**	**12**	**11**	**0**	**0**	**0**	**0**	**0**	**20**	**8**	**0**	**0**	**0**	**0**	**0**	**0**	**0**	**0**	**6**	**0**	**0**	**0**	**0**	**2**

NATIONAL GRID 642 GEORGE WASHINGTON HIGHWAY LINCOLN RHODE ISLAND 02865-4244	Electric Operations Supervisors	NG RI Overhead Line Crews	NG RI Troubleshooter FTE	NG RI Underground FTE	NG RI O&M FTE	NG MA Overhead Crews	NG NY Overhead Crews	Contracted Overhead Line Crews	NG Transmission Line FTE	Contracted Tree Crews	Forestry Support Room	NG Damage Appraisers	NG Wires Down / Cut & Clear Personnel	NG Wires Down Stormroom Personnel	NG Storm Room Personnel	Muni Room Personnel	ICS Structure Personnel	Contractor Room Personnel	Fleet Services FTE	Safety Personnel	Contracted Verizon Pole Setting Crews	Community Liaisons Personnel	Strike Force Personnel	Stores (Stockroom) Personnel
00:00-16:00			1																					
01:00-17:00			1																					
07:00-23:00	3	3	1							5									3					1
14:00-06:00																								
18:00-10:00			1							2														
17:00-09:00	2	4																						
20:00-16:00																								
23:00-15:00	1	3																	3					1
TOTAL AT STAGING SITE	**6**	**10**	**4**	**0**	**0**	**0**	**0**	**0**	**0**	**7**	**0**	**0**	**0**	**0**	**0**	**0**	**0**	**0**	**6**	**0**	**0**	**0**	**0**	**2**

NATIONAL GRID 69 CANAL STREET WESTERLY RHODE ISLAND 02891	Electric Operations Supervisors	NG RI Overhead Line Crews	NG RI Troubleshooter FTE	NG RI Underground FTE	NG RI O&M FTE	NG MA Overhead Crews	NG NY Overhead Crews	Contracted Overhead Line Crews	NG Transmission Line FTE	Contracted Tree Crews	Forestry Support Room	NG Damage Appraisers	NG Wires Down / Cut & Clear Personnel	NG Wires Down Stormroom Personnel	NG Storm Room Personnel	Muni Room Personnel	ICS Structure Personnel	Contractor Room Personnel	Fleet Services FTE	Safety Personnel	Contracted Verizon Pole Setting Crews	Community Liaison Personnel	Strike Force Personnel	Stores (Stockroom) Personnel
00:00-16:00																								
01:00-17:00																								
07:00-23:00	2									4														
14:00-06:00																								
17:00-09:00	2	2								2														
20:00-16:00																								
23:00-15:00		1																						
TOTAL AT STAGING SITE	**4**	**3**	**0**	**0**	**0**	**0**	**0**	**0**	**0**	**6**	**0**	**0**	**0**	**0**	**0**	**0**	**0**	**0**	**0**	**0**	**0**	**0**	**0**	**0**

NATIONAL GRID 102 CHOPMIST HILL ROAD SCITUATE RHODE ISLAND 02857	Electric Operations Supervisors	NG RI Overhead Line Crews	NG RI Troubleshooter FTE	NG RI Underground FTE	NG RI O&M FTE	NG MA Overhead Crews	NG NY Overhead Crews	Contracted Overhead Line Crews	NG Transmission Line FTE	Contracted Tree Crews	Forestry Support Room	NG Damage Appraisers	NG Wires Down / Cut & Clear Personnel	NG Wires Down Stormroom Personnel	NG Storm Room Personnel	Muni Room Personnel	ICS Structure Personnel	Contractor Room Personnel	Fleet Services FTE	Safety Personnel	Contracted Verizon Pole Setting Crews	Community Liaison Personnel	Strike Force Personnel	Stores (Stockroom) Personnel
00:00-16:00																								
01:00-17:00																								
07:00-23:00	2									6														
14:00-06:00																								
17:00-09:00	2	2								3														
20:00-16:00																								
23:00-15:00																								
TOTAL AT STAGING SITE	**4**	**2**	**0**	**0**	**0**	**0**	**0**	**0**	**0**	**9**	**0**	**0**	**0**	**0**	**0**	**0**	**0**	**0**	**0**	**0**	**0**	**0**	**0**	**0**

CCRI 400 EAST AVENUE WARWICK RHODE ISLAND 02886	Electric Operations Supervisors	NG RI Overhead Line Crews	NG RI Troubleshooter FTE	NG RI Underground FTE	NG RI O&M FTE	NG MA Overhead Crews	NG NY Overhead Crews	Contracted Overhead Line Crews	NG Transmission Line FTE	Contracted Tree Crews	Forestry Support Room	NG Damage Appraisers	NG Wires Down / Cut & Clear Personnel	NG Wires Down Stormroom Personnel	NG Storm Room Personnel	Muni Room Personnel	ICS Structure Personnel	Contractor Room Personnel	Fleet Services FTE	Safety Personnel	Contracted Verizon Pole Setting Crews	Community Liaison Personnel	Strike Force Personnel	Stores (Stockroom) Personnel
00:00-16:00																								
01:00-17:00																								
07:00-23:00	23							86												6				2
14:00-06:00																								
17:00-09:00																								
20:00-16:00																								
23:00-15:00																								
TOTAL AT STAGING SITE	**23**	**0**	**0**	**0**	**0**	**0**	**0**	**86**	**0**	**0**	**0**	**0**	**0**	**0**	**0**	**0**	**0**	**0**	**0**	**6**	**0**	**0**	**0**	**2**

TWIN RIVER CASINO 100 TWIN RIVER ROAD LINCOLN RHODE ISLAND 02865	Electric Operations Supervisors	NG RI Overhead Line Crews	NG RI Troubleshooter FTE	NG RI Underground FTE	NG RI O&M FTE	NG MA Overhead Crews	NG NY Overhead Crews	Contracted Overhead Line Crews	NG Transmission Line FTE	Contracted Tree Crews	Forestry Support Room	NG Damage Appraisers	NG Wires Down / Cut & Clear Personnel	NG Wires Down Stormroom Personnel	NG Storm Room Personnel	Muni Room Personnel	ICS Structure Personnel	Contractor Room Personnel	Fleet Services FTE	Safety Personnel	Contracted Verizon Pole Setting Crews	Community Liaison Personnel	Strike Force Personnel	Stores (Stockroom) Personnel
00:00-16:00																								
01:00-17:00																								
07:00-23:00	32						27	88		41	3									2				8
14:00-06:00																								
17:00-09:00																								
20:00-16:00																								
23:00-15:00																								
TOTAL AT STAGING SITE	**32**	**0**	**0**	**0**	**0**	**0**	**27**	**88**	**0**	**41**	**3**	**0**	**0**	**0**	**0**	**0**	**0**	**0**	**0**	**2**	**0**	**0**	**0**	**8**

NINIGRET PARK 5 PARK LANE CHARLESTOWN RHODE ISLAND 02813	Electric Operations Supervisors	NG RI Overhead Line Crews	NG RI Troubleshooter FTE	NG RI Underground FTE	NG RI O&M FTE	NG MA Overhead Crews	NG NY Overhead Crews	Contracted Overhead Line Crews	NG Transmission Line FTE	Contracted Tree Crews	Forestry Support Room	NG Damage Appraisers	NG Wires Down / Cut & Clear Personnel	NG Wires Down Stormroom Personnel	NG Storm Room Personnel	Muni Room Personnel	ICS Structure Personnel	Contractor Room Personnel	Fleet Services FTE	Safety Personnel	Contracted Verizon Pole Setting Crews	Community Liaisons Personnel	Strike Force Personnel	Stores (Stockroom) Personnel
00:00-16:00																								
01:00-17:00																								
07:00-23:00										101	5													
14:00-06:00																								
17:00-09:00																								
20:00-16:00																								
23:00-15:00																								
TOTAL AT STAGING SITE	**0**	**0**	**0**	**0**	**0**	**0**	**0**	**0**	**0**	**101**	**5**	**0**	**0**	**0**	**0**	**0**	**0**	**0**	**0**	**0**	**0**	**0**	**0**	**0**

Friday, November 3, 2017

NATIONAL GRID 280 MELROSE STREET PROVIDENCE RHODE ISLAND 02902	Electric Operations Supervisors	NG RI Overhead Line Crews	NG RI Troubleshooter FTE	NG RI Underground FTE	NG RI O&M FTE	NG MA Overhead Crews	NG NY Overhead Crews	Contracted Overhead Line Crews	NG Transmission Line FTE	Contracted Tree Crews	Forestry Support Room	NG Damage Appraisers	NG Wires Down / Cut & Clear Personnel	NG Wires Down Stormroom Personnel	NG Storm Room Personnel	Muni Room Personnel	ICS Structure Personnel	Contractor Room Personnel	Fleet Services FTE	Safety Personnel	Contracted Verizon Pole Setting Crews	Community Liaison Personnel	Strike Force Personnel	Stores (Stockroom) Personnel
00:00-08:00						6							4											
00:00-12:00													5											
00:00-16:00			2	12																				
01:00-17:00																								
02:00-14:00																								
03:00-19:00																								
05:00-17:00													9											
05:00-19:30															3									
05:00-21:00																								
06:00-18:00															29									
06:00-22:00	5	2							20	8	7		3	12			4	6					7	
07:00-13:00													15											
07:00-23:00			1			21							6			3				3		20		1
07:30-19:30													16											
08:00-20:00																								
08:00-24:00																								
10:00-18:00												126												
11:00-23:00																								
12:00-24:00																								
14:00-06:00				8																				
15:00-07:00			4																					
1600-0800																								
17:00-06:00												5												
17:00-09:00	3	3		13	22											2		4						
18:00-06:00										3			9	11	19				3					
18:00-10:00												3												
1900-0700																								
1900-1100													7											
20:00-08:00																								
2100-0900																								
23:00-11:00																								
2300-1100																								
23:00-15:00		4	4																					1
TOTAL AT STAGING SITE	**8**	**9**	**11**	**33**	**43**	**6**	**0**	**0**	**20**	**11**	**10**	**131**	**74**	**23**	**51**	**5**	**8**	**9**	**0**	**3**	**0**	**20**	**7**	**2**

NATIONAL GRID 12 TURNER ROAD MIDDLETOWN RHODE ISLAND 02842	Electric Operations Supervisors	NG RI Overhead Line Crews	NG RI Troubleshooter FTE	NG RI Underground FTE	NG RI O&M FTE	NG MA Overhead Crews	NG NY Overhead Crews	Contracted Overhead Line Crews	NG Transmission Line FTE	Contracted Tree Crews	Forestry Support Room	NG Damage Appraisers	NG Wires Down / Cut & Clear Personnel	NG Wires Down Stormroom Personnel	NG Storm Room Personnel	Muni Room Personnel	ICS Structure Personnel	Contractor Room Personnel	Fleet Services FTE	Safety Personnel	Contracted Verizon Pole Setting Crews	Community Liaison Personnel	Strike Force Personnel	Stores (Stockroom) Personnel
00:00-16:00																								
01:00-17:00		1																						
07:00-23:00	2	1.5	2							3														
14:00-06:00			1																					
17:00-09:00	2	2								2														
20:00-16:00																								
23:00-15:00		1	2																					
TOTAL AT STAGING SITE	**4**	**5.5**	**5**	**0**	**0**	**0**	**0**	**0**	**0**	**5**	**0**	**0**	**0**	**0**	**0**	**0**	**0**	**0**	**0**	**0**	**0**	**0**	**0**	**0**

NATIONAL GRID 4145 QUAKER LANE NORTH KINGSTOWN RHODE ISLAND 02852	Electric Operations Supervisors	NG RI Overhead Line Crews	NG RI Troubleshooter FTE	NG RI Underground FTE	NG RI O&M FTE	NG MA Overhead Crews	NG NY Overhead Crews	Contracted Overhead Line Crews	NG Transmission Line FTE	Contracted Tree Crews	Forestry Support Room	NG Damage Appraisers	NG Wires Down / Cut & Clear Personnel	NG Wires Down Stormroom Personnel	NG Storm Room Personnel	Muni Room Personnel	ICS Structure Personnel	Contractor Room Personnel	Fleet Services FTE	Safety Personnel	Contracted Verizon Pole Setting Crews	Community Liaison Personnel	Strike Force Personnel	Stores (Stockroom) Personnel
00:00-16:00																								
06:00-22:00		7								6														
07:00-23:00	5		5						20										3					1
15:00-07:00		2	3							2														
17:00-09:00	3	2																						
20:00-16:00																								
23:00-15:00	1	1	3																3					1
TOTAL AT STAGING SITE	**9**	**12**	**11**	**0**	**0**	**0**	**0**	**0**	**20**	**8**	**0**	**0**	**0**	**0**	**0**	**0**	**0**	**0**	**6**	**0**	**0**	**0**	**0**	**2**

NATIONAL GRID 642 GEORGE WASHINGTON HIGHWAY LINCOLN RHODE ISLAND 02865-4244	Electric Operations Supervisors	NG RI Overhead Line Crews	NG RI Troubleshooter FTE	NG RI Underground FTE	NG RI O&M FTE	NG MA Overhead Crews	NG NY Overhead Crews	Contracted Overhead Line Crews	NG Transmission Line FTE	Contracted Tree Crews	Forestry Support Room	NG Damage Appraisers	NG Wires Down / Cut & Clear Personnel	NG Wires Down Stormroom Personnel	NG Storm Room Personnel	Muni Room Personnel	ICS Structure Personnel	Contractor Room Personnel	Fleet Services FTE	Safety Personnel	Contracted Verizon Pole Setting Crews	Community Liaisons Personnel	Strike Force Personnel	Stores (Stockroom) Personnel
00:00-16:00			1																					
01:00-17:00			1																					
07:00-23:00	3	3	1							5									3					1
14:00-06:00																								
18:00-10:00			1							2														
17:00-09:00	2	4																						
20:00-16:00																								
23:00-15:00	1	3																	3					1
TOTAL AT STAGING SITE	**6**	**10**	**4**	**0**	**0**	**0**	**0**	**0**	**0**	**7**	**0**	**0**	**0**	**0**	**0**	**0**	**0**	**0**	**6**	**0**	**0**	**0**	**0**	**2**

NATIONAL GRID 69 CANAL STREET WESTERLY RHODE ISLAND 02891	Electric Operations Supervisors	NG RI Overhead Line Crews	NG RI Troubleshooter FTE	NG RI Underground FTE	NG RI O&M FTE	NG MA Overhead Crews	NG NY Overhead Crews	Contracted Overhead Line Crews	NG Transmission Line FTE	Contracted Tree Crews	Forestry Support Room	NG Damage Appraisers	NG Wires Down / Cut & Clear Personnel	NG Wires Down Stormroom Personnel	NG Storm Room Personnel	Muni Room Personnel	ICS Structure Personnel	Contractor Room Personnel	Fleet Services FTE	Safety Personnel	Contracted Verizon Pole Setting Crews	Community Liaison Personnel	Strike Force Personnel	Stores (Stockroom) Personnel
00:00-16:00																								
01:00-17:00																								
07:00-23:00	2									4														
14:00-06:00																								
17:00-09:00	2	2								2														
20:00-16:00																								
23:00-15:00		1																						

TOTAL AT STAGING SITE	**4**	**3**	**0**	**0**	**0**	**0**	**0**	**0**	**0**	**6**	**0**	**0**	**0**	**0**	**0**	**0**	**0**	**0**	**0**	**0**	**0**	**0**	**0**	**0**

NATIONAL GRID 102 CHOPMIST HILL ROAD SCITUATE RHODE ISLAND 02857	Electric Operations Supervisors	NG RI Overhead Line Crews	NG RI Troubleshooter FTE	NG RI Underground FTE	NG RI O&M FTE	NG MA Overhead Crews	NG NY Overhead Crews	Contracted Overhead Line Crews	NG Transmission Line FTE	Contracted Tree Crews	Forestry Support Room	NG Damage Appraisers	NG Wires Down / Cut & Clear Personnel	NG Wires Down Stormroom Personnel	NG Storm Room Personnel	Muni Room Personnel	ICS Structure Personnel	Contractor Room Personnel	Fleet Services FTE	Safety Personnel	Contracted Verizon Pole Setting Crews	Community Liaison Personnel	Strike Force Personnel	Stores (Stockroom) Personnel
00:00-16:00																								
01:00-17:00																								
07:00-23:00	2									6														
14:00-06:00																								
17:00-09:00	2	2								3														
20:00-16:00																								
23:00-15:00																								
TOTAL AT STAGING SITE	**4**	**2**	**0**	**0**	**0**	**0**	**0**	**0**	**0**	**9**	**0**	**0**	**0**	**0**	**0**	**0**	**0**	**0**	**0**	**0**	**0**	**0**	**0**	**0**

CCRI 400 EAST AVENUE WARWICK RHODE ISLAND 02886	Electric Operations Supervisors	NG RI Overhead Line Crews	NG RI Troubleshooter FTE	NG RI Underground FTE	NG RI O&M FTE	NG MA Overhead Crews	NG NY Overhead Crews	Contracted Overhead Line Crews	NG Transmission Line FTE	Contracted Tree Crews	Forestry Support Room	NG Damage Appraisers	NG Wires Down / Cut & Clear Personnel	NG Wires Down Stormroom Personnel	NG Storm Room Personnel	Muni Room Personnel	ICS Structure Personnel	Contractor Room Personnel	Fleet Services FTE	Safety Personnel	Contracted Verizon Pole Setting Crews	Community Liaison Personnel	Strike Force Personnel	Stores (Stockroom) Personnel
00:00-16:00																								
01:00-17:00																								
07:00-23:00	23							86												6				2
14:00-06:00																								
17:00-09:00																								
20:00-16:00																								
23:00-15:00																								
TOTAL AT STAGING SITE	**23**	**0**	**0**	**0**	**0**	**0**	**0**	**86**	**0**	**0**	**0**	**0**	**0**	**0**	**0**	**0**	**0**	**0**	**0**	**6**	**0**	**0**	**0**	**2**

TWIN RIVER CASINO 100 TWIN RIVER ROAD LINCOLN RHODE ISLAND 02865	Electric Operations Supervisors	NG RI Overhead Line Crews	NG RI Troubleshooter FTE	NG RI Underground FTE	NG RI O&M FTE	NG MA Overhead Crews	NG NY Overhead Crews	Contracted Overhead Line Crews	NG Transmission Line FTE	Contracted Tree Crews	Forestry Support Room	NG Damage Appraisers	NG Wires Down / Cut & Clear Personnel	NG Wires Down Stormroom Personnel	NG Storm Room Personnel	Muni Room Personnel	ICS Structure Personnel	Contractor Room Personnel	Fleet Services FTE	Safety Personnel	Contracted Verizon Pole Setting Crews	Community Liaison Personnel	Strike Force Personnel	Stores (Stockroom) Personnel
00:00-16:00																								
01:00-17:00																								
07:00-23:00	32						27	88		41	3									2				8
14:00-06:00										Released 20 Crews														
17:00-09:00																								
20:00-16:00																								
23:00-15:00																								
TOTAL AT STAGING SITE	**32**	**0**	**0**	**0**	**0**	**0**	**27**	**88**	**0**	**41**	**3**	**0**	**0**	**0**	**0**	**0**	**0**	**0**	**0**	**2**	**0**	**0**	**0**	**8**

NINIGRET PARK 5 PARK LANE CHARLESTOWN RHODE ISLAND 02813	Electric Operations Supervisors	NG RI Overhead Line Crews	NG RI Troubleshooter FTE	NG RI Underground FTE	NG RI O&M FTE	NG MA Overhead Crews	NG NY Overhead Crews	Contracted Overhead Line Crews	NG Transmission Line FTE	Contracted Tree Crews	Forestry Support Room	NG Damage Appraisers	NG Wires Down / Cut & Clear Personnel	NG Wires Down Stormroom Personnel	NG Storm Room Personnel	Muni Room Personnel	ICS Structure Personnel	Contractor Room Personnel	Fleet Services FTE	Safety Personnel	Contracted Verizon Pole Setting Crews	Community Liaisons Personnel	Strike Force Personnel	Stores (Stockroom) Personnel
00:00-16:00																								
01:00-17:00																								
07:00-23:00										101	5													
14:00-06:00										Released 44 Crews														
17:00-09:00																								
20:00-16:00																								
23:00-15:00																								
TOTAL AT STAGING SITE	**0**	**0**	**0**	**0**	**0**	**0**	**0**	**0**	**0**	**101**	**5**	**0**	**0**	**0**	**0**	**0**	**0**	**0**	**0**	**0**	**0**	**0**	**0**	**0**

Saturday, November 4, 2017

NATIONAL GRID 280 MELROSE STREET PROVIDENCE RHODE ISLAND 02902	Electric Operations Supervisors	NG RI Overhead Line Crews	NG RI Troubleshooter FTE	NG RI Underground FTE	NG RI O&M FTE	NG MA Overhead Crews	NG NY Overhead Crews	Contracted Overhead Line Crews	NG Transmission Line FTE	Contracted Tree Crews	Forestry Support Room	NG Damage Appraisers	NG Wires Down / Cut & Clear Personnel	NG Wires Down Stormroom Personnel	NG Storm Room Personnel	Muni Room Personnel	ICS Structure Personnel	Contractor Room Personnel	Fleet Services FTE	Safety Personnel	Contracted Verizon Pole Setting Crews	Community Liaison Personnel	Strike Force Personnel	Stores (Stockroom) Personnel
00:00-08:00																								
00:00-12:00																								
00:00-16:00			2																					
01:00-17:00																								
02:00-14:00																								
03:00-19:00																								
05:00-17:00																								
05:00-19:30																								
05:00-21:00																								
06:00-22:00	3	4						17		4														
07:00-23:00			1																					
07:30-19:30																								
08:00-20:00																								
08:00-24:00																								
10:00-18:00																								
11:00-23:00																								
12:00-24:00																								
14:00-06:00																								
15:00-07:00			4																					
1600-0800																								
17:00-06:00																								
17:00-09:00	1																							
18:00-06:00										2														
18:00-10:00																								
1900-0700																								
1900-1100																								
20:00-08:00																								
2100-0900																								
23:00-11:00																								
2300-1100																								
23:00-15:00		4	4																					
TOTAL AT STAGING SITE	**4**	**8**	**11**	**0**	**0**	**0**	**0**	**17**	**0**	**6**	**0**	**0**	**0**	**0**	**0**	**0**	**0**	**0**	**0**	**0**	**0**	**0**	**0**	**0**

NATIONAL GRID 12 TURNER ROAD MIDDLETOWN RHODE ISLAND 02842	Electric Operations Supervisors	NG RI Overhead Line Crews	NG RI Troubleshooter FTE	NG RI Underground FTE	NG RI O&M FTE	NG MA Overhead Crews	NG NY Overhead Crews	Contracted Overhead Line Crews	NG Transmission Line FTE	Contracted Tree Crews	Forestry Support Room	NG Damage Appraisers	NG Wires Down / Cut & Clear Personnel	NG Wires Down Stormroom Personnel	NG Storm Room Personnel	Muni Room Personnel	ICS Structure Personnel	Contractor Room Personnel	Fleet Services FTE	Safety Personnel	Contracted Verizon Pole Setting Crews	Community Liaison Personnel	Strike Force Personnel	Stores (Stockroom) Personnel
00:00-16:00																								
01:00-17:00																								
07:00-23:00	1	2	1							3														
14:00-06:00																								
17:00-09:00																								
20:00-16:00																								
23:00-15:00			1																					
TOTAL AT STAGING SITE	**1**	**2**	**2**	**0**	**0**	**0**	**0**	**0**	**0**	**3**	**0**	**0**	**0**	**0**	**0**	**0**	**0**	**0**	**0**	**0**	**0**	**0**	**0**	**0**

NATIONAL GRID 4145 QUAKER LANE NORTH KINGSTOWN RHODE ISLAND 02852	Electric Operations Supervisors	NG RI Overhead Line Crews	NG RI Troubleshooter FTE	NG RI Underground FTE	NG RI O&M FTE	NG MA Overhead Crews	NG NY Overhead Crews	Contracted Overhead Line Crews	NG Transmission Line FTE	Contracted Tree Crews	Forestry Support Room	NG Damage Appraisers	NG Wires Down / Cut & Clear Personnel	NG Wires Down Stormroom Personnel	NG Storm Room Personnel	Muni Room Personnel	ICS Structure Personnel	Contractor Room Personnel	Fleet Services FTE	Safety Personnel	Contracted Verizon Pole Setting Crews	Community Liaison Personnel	Strike Force Personnel	Stores (Stockroom) Personnel
00:00-16:00																								
06:00-22:00		7								4														
07:00-23:00	5		5						20															
15:00-07:00		2	3							2														
17:00-09:00	3	2																						
20:00-16:00																								
23:00-15:00		1	3																					
TOTAL AT STAGING SITE	**8**	**12**	**11**	**0**	**0**	**0**	**0**	**0**	**20**	**6**	**0**	**0**	**0**	**0**	**0**	**0**	**0**	**0**	**0**	**0**	**0**	**0**	**0**	**0**

NATIONAL GRID 642 GEORGE WASHINGTON HIGHWAY LINCOLN RHODE ISLAND 02865-4244	Electric Operations Supervisors	NG RI Overhead Line Crews	NG RI Troubleshooter FTE	NG RI Underground FTE	NG RI O&M FTE	NG MA Overhead Crews	NG NY Overhead Crews	Contracted Overhead Line Crews	NG Transmission Line FTE	Contracted Tree Crews	Forestry Support Room	NG Damage Appraisers	NG Wires Down / Cut & Clear Personnel	NG Wires Down Stormroom Personnel	NG Storm Room Personnel	Muni Room Personnel	ICS Structure Personnel	Contractor Room Personnel	Fleet Services FTE	Safety Personnel	Contracted Verizon Pole Setting Crews	Community Liaisons Personnel	Strike Force Personnel	Stores (Stockroom) Personnel
00:00-16:00			1																					
01:00-17:00			1																					
07:00-23:00	2	3	1							4														
14:00-06:00																								
18:00-10:00			1							2														
17:00-09:00																								
20:00-16:00																								
23:00-15:00		3																						
TOTAL AT STAGING SITE	**2**	**6**	**4**	**0**	**0**	**0**	**0**	**0**	**0**	**6**	**0**	**0**	**0**	**0**	**0**	**0**	**0**	**0**	**0**	**0**	**0**	**0**	**0**	**0**

NATIONAL GRID 69 CANAL STREET WESTERLY RHODE ISLAND 02891	Electric Operations Supervisors	NG RI Overhead Line Crews	NG RI Troubleshooter FTE	NG RI Underground FTE	NG RI O&M FTE	NG MA Overhead Crews	NG NY Overhead Crews	Contracted Overhead Line Crews	NG Transmission Line FTE	Contracted Tree Crews	Forestry Support Room	NG Damage Appraisers	NG Wires Down / Cut & Clear Personnel	NG Wires Down Stormroom Personnel	NG Storm Room Personnel	Muni Room Personnel	ICS Structure Personnel	Contractor Room Personnel	Fleet Services FTE	Safety Personnel	Contracted Verizon Pole Setting Crews	Community Liaison Personnel	Strike Force Personnel	Stores (Stockroom) Personnel
00:00-16:00																								
01:00-17:00																								
07:00-23:00	2									5														
14:00-06:00																								
17:00-09:00	2	2																						
20:00-16:00																								
23:00-15:00		1																						
TOTAL AT STAGING SITE	**4**	**3**	**0**	**0**	**0**	**0**	**0**	**0**	**0**	**5**	**0**	**0**	**0**	**0**	**0**	**0**	**0**	**0**	**0**	**0**	**0**	**0**	**0**	**0**

NATIONAL GRID 102 CHOPMIST HILL ROAD SCITUATE RHODE ISLAND 02857	Electric Operations Supervisors	NG RI Overhead Line Crews	NG RI Troubleshooter FTE	NG RI Underground FTE	NG RI O&M FTE	NG MA Overhead Crews	NG NY Overhead Crews	Contracted Overhead Line Crews	NG Transmission Line FTE	Contracted Tree Crews	Forestry Support Room	NG Damage Appraisers	NG Wires Down / Cut & Clear Personnel	NG Wires Down Stormroom Personnel	NG Storm Room Personnel	Muni Room Personnel	ICS Structure Personnel	Contractor Room Personnel	Fleet Services FTE	Safety Personnel	Contracted Verizon Pole Setting Crews	Community Liaison Personnel	Strike Force Personnel	Stores (Stockroom) Personnel
00:00-16:00																								
01:00-17:00																								
07:00-23:00	2									6														
14:00-06:00																								
17:00-09:00	2	2																						
20:00-16:00																								
23:00-15:00																								
TOTAL AT STAGING SITE	4	2	0	0	0	0	0	0	0	6	0	0	0	0	0	0	0	0	0	0	0	0	0	0

CCRI 400 EAST AVENUE WARWICK RHODE ISLAND 02886	Electric Operations Supervisors	NG RI Overhead Line Crews	NG RI Troubleshooter FTE	NG RI Underground FTE	NG RI O&M FTE	NG MA Overhead Crews	NG NY Overhead Crews	Contracted Overhead Line Crews	NG Transmission Line FTE	Contracted Tree Crews	Forestry Support Room	NG Damage Appraisers	NG Wires Down / Cut & Clear Personnel	NG Wires Down Stormroom Personnel	NG Storm Room Personnel	Muni Room Personnel	ICS Structure Personnel	Contractor Room Personnel	Fleet Services FTE	Safety Personnel	Contracted Verizon Pole Setting Crews	Community Liaison Personnel	Strike Force Personnel	Stores (Stockroom) Personnel
00:00-16:00																								
01:00-17:00																								
07:00-23:00																								
14:00-06:00																								
17:00-09:00																								
20:00-16:00																								
23:00-15:00																								
TOTAL AT STAGING SITE	0	0	0	0	0	0	0	0	0	0	0	0	0	0	0	0	0	0	0	0	0	0	0	0

TWIN RIVER CASINO 100 TWIN RIVER ROAD LINCOLN RHODE ISLAND 02865	Electric Operations Supervisors	NG RI Overhead Line Crews	NG RI Troubleshooter FTE	NG RI Underground FTE	NG RI O&M FTE	NG MA Overhead Crews	NG NY Overhead Crews	Contracted Overhead Line Crews	NG Transmission Line FTE	Contracted Tree Crews	Forestry Support Room	NG Damage Appraisers	NG Wires Down / Cut & Clear Personnel	NG Wires Down Stormroom Personnel	NG Storm Room Personnel	Muni Room Personnel	ICS Structure Personnel	Contractor Room Personnel	Fleet Services FTE	Safety Personnel	Contracted Verizon Pole Setting Crews	Community Liaison Personnel	Strike Force Personnel	Stores (Stockroom) Personnel
00:00-16:00																								
01:00-17:00																								
07:00-23:00																								
14:00-06:00																								
17:00-09:00																								
20:00-16:00																								
23:00-15:00																								
TOTAL AT STAGING SITE	0	0	0	0	0	0	0	0	0	0	0	0	0	0	0	0	0	0	0	0	0	0	0	0

NINIGRET PARK 5 PARK LANE CHARLESTOWN RHODE ISLAND 02813	Electric Operations Supervisors	NG RI Overhead Line Crews	NG RI Troubleshooter FTE	NG RI Underground FTE	NG RI O&M FTE	NG MA Overhead Crews	NG NY Overhead Crews	Contracted Overhead Line Crews	NG Transmission Line FTE	Contracted Tree Crews	Forestry Support Room	NG Damage Appraisers	NG Wires Down / Cut & Clear Personnel	NG Wires Down Stormroom Personnel	NG Storm Room Personnel	Muni Room Personnel	ICS Structure Personnel	Contractor Room Personnel	Fleet Services FTE	Safety Personnel	Contracted Verizon Pole Setting Crews	Community Liaisons Personnel	Strike Force Personnel	Stores (Stockroom) Personnel
00:00-16:00																								
01:00-17:00																								
07:00-23:00																								
14:00-06:00																								
17:00-09:00																								
20:00-16:00																								
23:00-15:00																								
TOTAL AT STAGING SITE	0	0	0	0	0	0	0	0	0	0	0	0	0	0	0	0	0	0	0	0	0	0	0	0

R-I-22

Request:

Explain when and how National Grid realized the storm impact and began calling for additional crews from other sources.

Response:

On October 29, 2017 at approximately 11:00 p.m., National Grid personnel in the Providence Storm Room recognized the need for additional resources based on the level of outage activity occurring in Rhode Island. The Branch Operations Coordinator initiated the call-in process for the eight line crews that were on stand-by and called in an additional 14 line crews and three trouble shooters. Additionally, the Branch Operations Coordinator communicated with the Incident Commander the need for more contractor crew support than originally planned in Rhode Island in the morning. On October 30, 2017 at approximately 1:00 a.m., the New England Control Center Manager was monitoring the impacts of the event in New England and communicated the increased activity in New England to the State Incident Commander. At that time, the State Incident Commander elevated the response to a Type 3 event and ordered an immediate acquisition of an additional 200 external contractor crews for National Grid's New England response to the event.

On October 30, 2017 at approximately 4:30 a.m., National Grid notified the North Atlantic Mutual Assistance Group leadership with a request for the following resources for New England: (a) 1,000 overhead distribution line workers (500 two-person crews); and (b) 420 forestry workers (210 two-person crews). Of this request, 175 line crews and 75 forestry crews would be allocated for the Rhode Island response.

Prepared by or under the supervision of: Daniel Bunszell

R-I-23

Request:

Was all material required for the storm restoration available in advance of the storm arrival?

Response:

Yes. All materials required were available in advance of the event. Prior to the start of the event, all stock rooms were reviewed for adequate levels as part of the Company's normal course of storm preparation.

Prepared by or under the supervision of: Daniel Bunszell

R-I-24

Request:

Were materials brought in from outside sources or supplied from National Grid's inventory?

Response:

All materials were supplied from National Grid inventory, except for additional poles delivered to staging sites by National Grid's outside vendor.

Prepared by or under the supervision of: Daniel Bunszell

Request:

Provide a dated copy of the specific I&M inspection and assessment reports completed as part of the ISR Plan for each circuit impacted by the storm.

Response:

The October 29-30, 2017 storm impacted 246 of the Company's feeders in Rhode Island. Please see Attachment R-I-25 for copies of the inspection and assessment reports for 219 of those feeders.

The Company has identified 27 feeders with differing inspection criteria in the following categories: Sub-Transmission, New Feeders, and Miscellaneous.

SUB-TRANSMISSION

The 14 feeders listed below are categorized as Sub-Transmission. The Sub-Transmission lines have, at a minimum, bi- annual visual and infrared inspections completed. In 2017, the Company completed inspections of the Sub-Transmission lines on March 21, 2017, June 1-2, 2017, and September 25, 2017. The inspections for Sub-Transmission lines exceeded the annual inspection and maintenance (I&M) inspection requirements.

53-105K1
53-2211
53-2227
53-2228
53-2228_ELM
53-2229
53-2242
53-2243
56-2222
56-2224
56-2230
56-2262
56-84T1
56-84T3

NEW FEEDERS

The following 11 new feeders have been added to the Company's five-year I&M schedule for inspection and elevated voltage testing:

53-13F10 (to be inspected in 2022)
53-26W1 (to be inspected in 2018)
53-26W3 (to be inspected in 2018)
53-26W5 (to be inspected in 2018)
53-26W7 (to be inspected in 2018)
56-100F1 (to be inspected in 2018)
56-22F6 (to be inspected in 2022)
56-38W2 (to be inspected in 2021)
56-87F5 (to be inspected in 2022)
56-87F6 (to be inspected in 2022)
56-88F7 (to be inspected in 2019)

MISCELLANEOUS

The Company has identified the following two feeders that will be inspected in 2018:

56-63F3 (to be inspected in 2018)
56-88F1 (to be inspected in 2018)

FEEDER RECONFIGURATION

In addition, new numbers have been created for the five Distribution feeders listed below as a result of reconfigurations. The Company performed inspections of these feeders under their previous feeder numbers.

53-18F10	New feeder number resulting from reconfiguration of Johnston circuits (previously 18F3 and 18F7)
53-18F11	New feeder number resulting from reconfiguration of Johnston circuits (previously 18F1)
53-18F13	New feeder number resulting from reconfiguration of Johnston circuits (previously 18F3)
56-45J3	New feeder number resulting from reconfiguration of Eldred circuits (previously 45J2, 45J4, 45J6)

Prepared by or under the supervision of: Daniel Bunszell

56-87F3	Circuit in existence since 2010, but 2017 reconfiguration added portions of the 87F4, 3F1, and 14F2 feeders

Prepared by or under the supervision of: Daniel Bunszell

R-I-26

Request:

Provide a copy of the field storm assessment report completed for each circuit.

Response:

Please refer to the following attachments for the final Damage Assessment Storm Reports assembled from information reported by Damage Assessors utilizing the Company's iPad Damage Appraisal Collector Application:

- Attachment R-I-26-1 - Damage Report by State;
- Attachment R-I-26-2 - Damage Report by Operating District;
- Attachment R-I-26-3 - Damage Report by Feeder – Summary; and
- Attachment R-I-26-4 - Damage Report by Feeder – Detail.

During this event, feeder patrols were executed on October 30 and October 31, 2017. On October 30, the patrols were conducted as "fast feeder patrols" intended to quickly assess circuit damage, focusing primarily on the mainline and large three-phase side taps. On October 31, the mainline and all side taps were patrolled. The complete list of circuits that were patrolled during this storm is included in the attached Damage Report by Feeder – Detail, provided as Attachment R-I-26-4. Please note that, if a circuit is patrolled and no damage is found, no assessment report is generated.

It is also important to note that this storm was classified as a Type 3 event. Therefore, the damage appraisal storm restoration support activities were heavily influenced by and designed to meet needs as prioritized by the Company's Operations group, and were not limited to feeder patrols. Damage appraisal team member activities also included support of wires down operations, targeted assessments of specific outage/trouble situations (e.g., Outage Management System (OMS) "In Service" calls, Single Customer No Service calls, etc.), and direct assignment to Restoration Crew Supervisors to assess damage directly ahead of restoration crews. When performing these additional support functions, the Company's iPad Damage Appraisal Collector Application may be utilized to record incidental damage found on some circuits, although the entire circuit is not patrolled.

Prepared by or under the supervision of: Daniel Bunszell

Damage Report by State

11/12/2017

10:01:07 AM

State	# of Damage Locations	Pole Broken	Anchor	XArm /Pin	Xfmr	Stepdown Xfmr	3 PH Open Wire Spans	Single PH Primary Spans	Cutout/ Disconnect	Regulator	Street-light	Service	Tree Crew Rq'd - over 6" Diam	Live Wires?
		Pole Broken - Off Street	Guy Wire		Xfmr - Off Street		3 PH Spacer Cable Span	Secondary Spans	Recloser/Airbreak	Capacitor	Flood-light		Limbs on Wires	Oil Spill?
Rhode Island	243	16	5	27	10	2	55	99	65	0	1	17	63	
		2	2		0		6	70	0	3	0		86	

Damage Report by Operating District

11/12/2017

10:01:08 AM

State ***Rhode Island***

Division NE Capital

Region		Pole Broken	Anchor	XArm /Pin	Xfmr	Stepdown Xfmr	3 PH Open Wire Spans	Single PH Primary Spans	Cutout/ Disconnect	Regulator	Street-light	Service	Tree Crew Rq'd - over 6" Diam	Live Wires?
Operating District	**# of Damage Locations**	**Pole Broken - Off Street**	**Guy Wire**		**Xfmr - Off Street**		**3 PH Spacer Cable Span**	**Secondary Spans**	**Recloser/Airbreak**	**Capacitor**	**Flood-light**		**Limbs on Wires**	**Oil Spill?**
NE Capital		7	1	13	6	0	21	39	47	0	1	7	17	
NE Capital	106	0	1		0		2	25	0	2	0		20	

Division NE Coastal

Region		Pole Broken	Anchor	XArm /Pin	Xfmr	Stepdown Xfmr	3 PH Open Wire Spans	Single PH Primary Spans	Cutout/ Disconnect	Regulator	Street-light	Service	Tree Crew Rq'd - over 6" Diam	Live Wires?
Operating District	**# of Damage Locations**	**Pole Broken - Off Street**	**Guy Wire**		**Xfmr - Off Street**		**3 PH Spacer Cable Span**	**Secondary Spans**	**Recloser/Airbreak**	**Capacitor**	**Flood-light**		**Limbs on Wires**	**Oil Spill?**
NE Coastal		9	4	14	4	2	34	60	18	0	0	10	46	
NE Coastal	137	2	1		0		4	45	0	1	0		66	

Damage Report by Feeder

11/12/2017

10:01:08 AM

State ***Rhode Island***

Division NE Capital

Region **NE Capital**

Operating District **NE Capital**

Substation	Feeder	Pole Broken	Anchor	XArm /Pin	Xfmr	Stepdown Xfmr	3 PH Open Wire Spans	Single PH Primary Spans	Cutout/ Disconnect	Regulator	Street-light	Service	Tree Crew Rq'd - over 6" Diam	Live Wires?
	# of Damage Locations	Pole Broken - Off Street	Guy Wire		Xfmr - Off Street		3 PH Spacer Cable Span	Secondary Spans	Recloser/Airbreak	Capacitor	Flood-light		Limbs on Wires	Oil Spill?
AUBURN	49_53_73J5	0	0	0	0	0	0	0	0	0	0	0	1	
	1	0	0		0		0	0	0	0	0		0	
BRISTOL	49_53_51F1	0	0	0	0	0	0	0	3	0	0	0	0	
	2	0	0		0		0	0	0	0	0		0	
BRISTOL	49_53_51F2	0	0	0	0	0	0	0	0	0	0	0	1	
	2	0	0		0		0	0	0	1	0		1	
BRISTOL	49_53_51F3	0	0	0	0	0	10	0	0	0	0	0	0	
	4	0	0		0		0	0	0	0	0		0	
CHOPMIST	49_53_34F1	1	1	9	4	0	0	29	25	0	0	5	4	
	36	0	1		0		1	10	0	0	0		9	

Division NE Capital

CHOPMIST	**49_53_34F2**	0	0	0	0	0	0	0	1	0	0	0	0	
	1	0	0		0		0	0	0	0	0		0	
CLARKSON STREET	**49_53_13F9**	1	0	0	0	0	0	0	0	0	0	0	0	
	1	0	0		0		0	0	0	0	0		0	
FRANKLIN SQUARE	**49_53_1149**	0	0	0	0	0	0	0	0	0	0	1	1	
	2	0	0		0		0	0	0	0	0		0	
HOPE	**49_53_15F2**	0	0	0	0	0	0	0	1	0	0	0	0	
	1	0	0		0		0	0	0	0	0		0	
NASONVILLE	**49_53_127W40**	3	0	0	0	0	1	0	0	0	0	0	0	
	17	0	0		0		0	0	0	0	0		0	
PAWTUCKET	**49_53_107W81**	0	0	0	0	0	0	0	0	0	0	0	0	
	1	0	0		0		0	0	0	0	0		0	
PHILLIPSDALE	**49_53_20F2**	1	0	0	0	0	0	1	0	0	0	0	0	
	1	0	0		0		0	0	0	0	0		0	
POINT STREET	**49_53_76F2**	0	0	0	0	0	0	0	0	0	0	1	1	
	1	0	0		0		0	0	0	0	0		0	
POINT STREET	**49_53_76F4**	0	0	0	0	0	0	0	0	0	0	0	1	
	1	0	0		0		0	0	0	0	0		0	

Division NE Capital

PUTNAM PIKE	**49_53_38F1**	0	0	1	0	0	0	4	1	0	0	0	2	
	4	0	0		0		0	3	0	0	0		0	
STAPLES	**49_53_112W44**	0	0	3	1	0	10	3	7	0	1	0	2	
	11	0	0		0		0	11	0	1	0		6	
VALLEY	**49_53_102K22**	0	0	0	0	0	0	0	3	0	0	0	0	
	2	0	0		0		0	0	0	0	0		0	
WASHINGTON	**49_53_126W40**	0	0	0	0	0	0	0	0	0	0	0	1	
	3	0	0		0		0	0	0	0	0		1	
WASHINGTON	**49_53_126W41**	0	0	0	0	0	0	0	1	0	0	0	1	
	8	0	0		0		0	0	0	0	0		3	
WOONSOCKET	**49_53_26W3**	1	0	0	1	0	0	2	5	0	0	0	2	
	7	0	0		0		1	1	0	0	0		0	

Division NE Coastal

Region **NE Coastal**

Operating District **NE Coastal**

Substation	**Feeder**	**Pole Broken**	**Anchor**	**XArm /Pin**	**Xfmr**	**Stepdown Xfmr**	**3 PH Open Wire Spans**	**Single PH Primary Spans**	**Cutout/ Disconnect**	**Regulator**	**Street-light**	**Service**	**Tree Crew Rq'd - over 6" Diam**	**Live Wires?**
	# of Damage Locations	**Pole Broken - Off Street**	**Guy Wire**		**Xfmr - Off Street**		**3 PH Spacer Cable Span**	**Secondary Spans**	**Recloser/Airbreak**	**Capacitor**	**Flood-light**		**Limbs on Wires**	**Oil Spill?**

Division NE Coastal

COVENTRY	**49_56_54F1**	1	1	4	3	0	8	8	6	0	0	8	5	
	18	1	1		0		0	16	0	0	0		8	
DIVISION ST	**49_56_61F3**	0	0	0	0	0	0	0	0	0	0	0	0	
	1	0	0		0		0	0	0	0	0		0	
DRUMROCK	**49_56_14F1**	0	0	0	1	1	0	0	1	0	0	0	0	
	1	0	0		0		0	0	0	0	0		0	
ELDERED	**49_56_45J4**	0	0	0	0	0	0	0	0	0	0	1	0	
	1	0	0		0		0	0	0	0	0		1	
GATE TWO	**49_56_38J4**	0	0	0	0	0	0	0	0	0	0	0	1	
	1	0	0		0		0	0	0	0	0		1	
HOPKINS HILL	**49_56_63F3**	0	0	0	0	0	0	0	2	0	0	0	1	
	3	0	0		0		0	0	0	0	0		0	
HOPKINS HILL	**49_56_63F6**	6	0	0	0	1	1	31	2	0	0	0	19	
	53	0	0		0		4	20	0	0	0		35	
KENT COUNTY	**49_56_22F1**	0	0	2	0	0	0	0	0	0	0	0	2	
	6	0	0		0		0	0	0	0	0		0	
KENT COUNTY	**49_56_3312**	0	0	0	0	0	0	0	0	0	0	0	0	
	1	0	0		0		0	0	0	0	0		0	

Division NE Coastal

KENYON	**49_56_68F1**	0	0	1	0	0	4	0	2	0	0	0	0	
	1	0	0		0		0	0	0	0	0		0	
KENYON	**49_56_68F3**	0	2	3	0	0	4	1	0	0	0	0	4	
	5	0	0		0		0	0	0	0	0		0	
KENYON	**49_56_68F4**	0	0	0	0	0	1	0	0	0	0	0	0	
	1	0	0		0		0	0	0	0	0		0	
LAFAYETTE	**49_56_30F2**	0	1	3	0	0	3	1	0	0	0	0	2	
	7	1	0		0		0	0	0	0	0		2	
LAKEWOOD	**49_56_57J3**	1	0	0	0	0	2	4	0	0	0	0	1	
	7	0	0		0		0	0	0	0	0		1	
LANGWORTHY CORNER	**49_56_86F1**	0	0	0	0	0	3	0	1	0	0	0	2	
	5	0	0		0		0	0	0	1	0		3	
MERTON	**49_56_51J2**	0	0	0	0	0	0	0	0	0	0	0	0	
	1	0	0		0		0	0	0	0	0		0	
PEACEDALE	**49_56_59F1**	1	0	0	0	0	4	0	0	0	0	0	0	
	1	0	0		0		0	3	0	0	0		0	
PEACEDALE	**49_56_59F3**	0	0	1	0	0	0	14	4	0	0	0	6	
	16	0	0		0		0	6	0	0	0		12	

Division NE Coastal

VERNON	**49_56_23J2**	0	0	0	0	0	0	0	0	0	0	0	1	
	1	0	0		0		0	0	0	0	0		2	
WAKEFIELD	**49_56_17F3**	0	0	0	0	0	4	1	0	0	0	1	2	
	5	0	0		0		0	0	0	0	0		1	
WARWICK	**49_56_52F1**	0	0	0	0	0	0	0	0	0	0	0	0	
	2	0	0		0		0	0	0	0	0		0	

Feeder Code	District	Substation	Date Surveyed	Patrol Type
49_53_5F1	Capital	WARREN 5	10/30/2017	Fast Feeder Patrol
49_56_54F1	Coastal	COVENTRY 54	10/30/2017	Fast Feeder Patrol
49_53_34F2	Capital	CHOPMIST 34	10/30/2017	Fast Feeder Patrol
49_56_14F1	Coastal	DRUMROCK 14	10/30/2017	Fast Feeder Patrol
49_53_5F4	Capital	WARREN 5	10/30/2017	Fast Feeder Patrol
49_53_51F1	Capital	BRISTOL 51A	10/30/2017	Fast Feeder Patrol
49_53_51F3	Capital	BRISTOL 51A	10/30/2017	Fast Feeder Patrol
49_56_22F2	Coastal	KENT COUNTY 22	10/30/2017	Fast Feeder Patrol
49_56_59F1	Coastal	PEACEDALE 59	10/30/2017	Fast Feeder Patrol
49_56_86F1	Coastal	LANGWORTHY CORNER 86	10/30/2017	Fast Feeder Patrol
49_53_51F2	Capital	BRISTOL 51A	10/30/2017	Fast Feeder Patrol
49_53_112W44	Capital	STAPLES 112	10/31/2017	Entire Circuit
49_53_126W41	Capital	WASHINGTON 126	10/31/2017	Entire Circuit
49_56_68F3	Coastal	KENYON 68	10/31/2017	Entire Circuit
49_56_63F6	Coastal	HOPKINS HILL 63	10/31/2017	Entire Circuit
49_56_59F3	Coastal	PEACEDALE 59	10/31/2017	Entire Circuit
49_56_88F1	Coastal	TOWER HILL 88	10/31/2017	Entire Circuit
49_56_43F1	Coastal	ASHAWAY 43	10/31/2017	Entire Circuit
49_53_108W62	Capital	RIVERSIDE 108	10/31/2017	Entire Circuit
49_56_52F1	Coastal	WARWICK 52	10/31/2017	Entire Circuit
49_56_41F1	Coastal	HOPE VALLEY 41	10/31/2017	Entire Circuit
49_56_22F1	Coastal	KENT COUNTY 22	10/31/2017	Entire Circuit
49_53_34F1	Capital	CHOPMIST 34	10/31/2017	Entire Circuit
49_53_38F1	Capital	PUTNAM PIKE 38	10/31/2017	Entire Circuit
49_56_30F2	Coastal	LAFAYETTE 30	10/31/2017	Entire Circuit
49_56_54F1	Coastal	COVENTRY 54	10/31/2017	Entire Circuit
49_56_61F3	Coastal	DIVISION ST 61	10/31/2017	Entire Circuit
49_53_26W1	Capital	WOONSOCKET 26	10/31/2017	Entire Circuit
49_56_57J3	Coastal	LAKEWOOD 57	10/31/2017	Entire Circuit
49_53_50J3	Capital	CENTREDALE 50	10/31/2017	Entire Circuit
49_53_26W3	Capital	WOONSOCKET 26	10/31/2017	Entire Circuit
49_56_63F3	Coastal	HOPKINS HILL 63	10/31/2017	Entire Circuit
49_56_52F3	Coastal	WARWICK 52	10/31/2017	Entire Circuit
49_56_17F3	Coastal	WAKEFIELD 17	10/31/2017	Entire Circuit
49_53_107W81	Capital	PAWTUCKET 1 107	10/31/2017	Entire Circuit
49_56_22F3	Coastal	KENT COUNTY 22	10/31/2017	Entire Circuit
49_53_127W41	Capital	NASONVILLE 127	10/31/2017	Entire Circuit
49_53_18F10	Capital	JOHNSTON 18	10/31/2017	Entire Circuit
49_53_107W84	Capital	PAWTUCKET 1 107	10/31/2017	Entire Circuit
49_56_46F4	Coastal	OLD BAPTIST RD 46	10/31/2017	Entire Circuit
49_53_77J3	Capital	E. GEORGE ST 77	10/31/2017	Entire Circuit
49_56_59F2	Coastal	PEACEDALE 59	10/31/2017	Entire Circuit
49_53_18F13	Capital	JOHNSTON 18	10/31/2017	Entire Circuit
49_53_112W41	Capital	STAPLES 112	10/31/2017	Entire Circuit

Damage Reports **Feeder (CO-Dist-Fdr)** 49_53_13F9 11/1/2017 11:46

Location Info		Pole Info		Span Info		Transformers	Other Facilities		Veg Info	Other Conditions	Closest GIS Pole Info	
Dmg Pt#	X,Y	Pole #	XArm\Pin	3PH Open Wire Primary	3 PH Spacer Wire Primary	Xfrmr	Cutout\Dis-connect	Capacitor		Oil Spill?	Closest GIS Pole	GIS Pole Hgt
481	-71.437108 41.851832	8	0	0	0	0	0	0	0	<null>	8	35
Closest Address		Brk Pole	Anchor	1PH Primary	Secondary	Xfrmr Offstreet	Recloser	Streetlight	Tree Crews Rqd	Live Wires?	GIS Line #	GIS Pole Type
96 Gloucester St		1	0	0	0	0	0	0	0	<null>	1385	Wood
Providence	RI	Bk Pole OffStreet	Guy	Services		Stepdown Xfrmr	Regulator	Floodlight	Assessor	Date	GIS Pole ID	GIS Pole Class
		0	0	0		0	0	0	NEDA188	11/1/2017 11:46:26 AM	271267281	5

Notes\Comments

Pole broken and down - hazardous condition

Special Equipment?

None

Feeder Summary:

Brk Poles	1	3PH Open Wire - Primary	0	Xfrmr	0	Cutouts/Dis -connects	0	Capacitors	0	Limbs on Wires	0
Brk Poles Offstreet	0	3PH Spacer Wire - Primary	0	Xfrmrs Offstreet	0	Reclosers	0	Streetlights	0	Tree Crews Rqd	0
CrossArms/ Pins	0	1PH Primary	0	Stepdown Xfrmr	0	Regulators	0	Floodlights	0		
Anchors	0	Secondary	0								
Guys	0	Services	0								

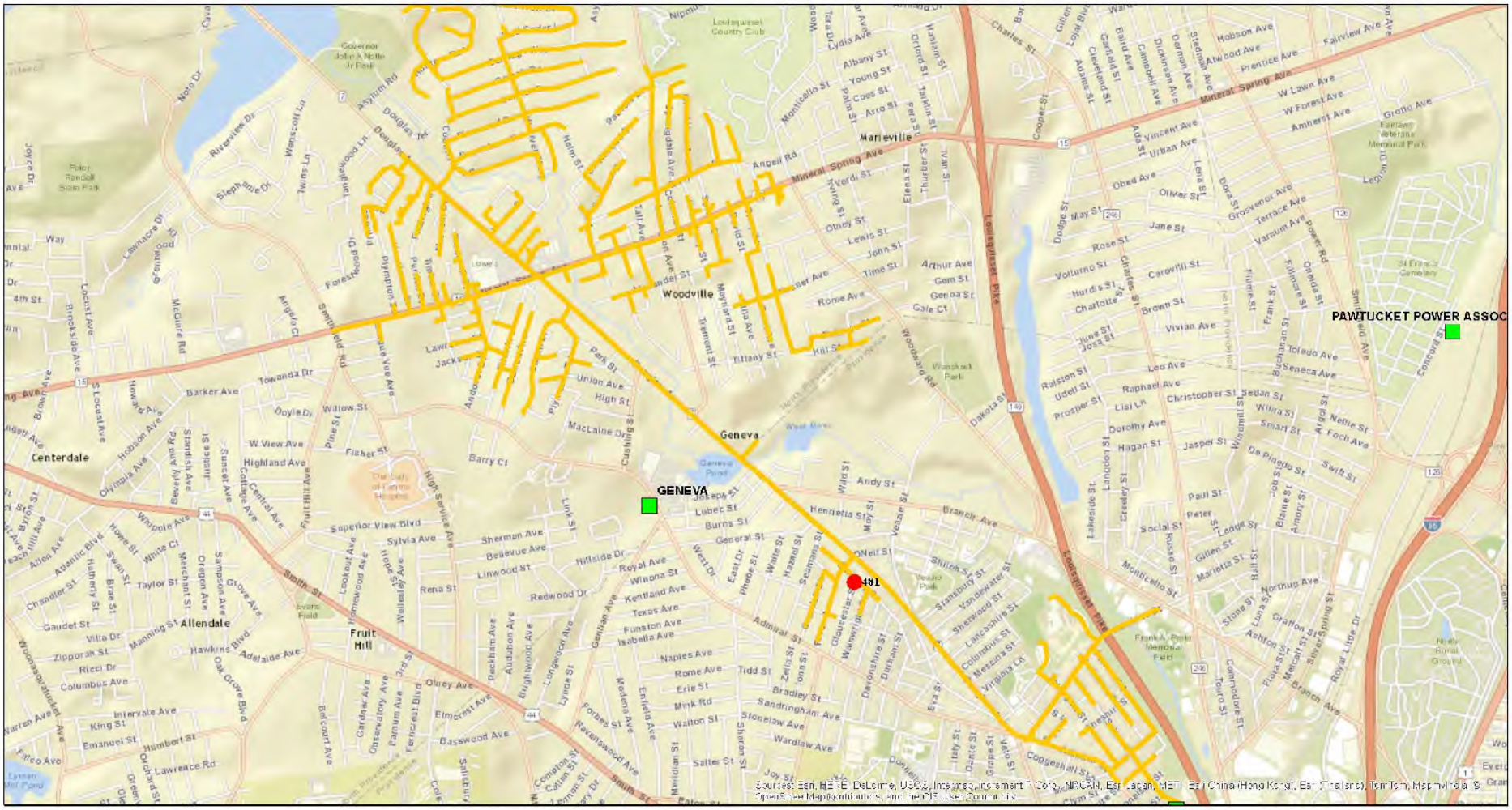

Damage Assessment Feeder Map

Date: 11/1/2017

Time: 11:46:47 AM

Damage Symbols	
○	Broken Pole
△	Transformer Damage
□	Other

Additional Info	
C	Capacitor
CO	Cutout
R	Recloser
REG	Regulator

Tree Conditions
Tree Crew Required
Tree Crew Not Required

Feeder

49_53_13F9

Damage Reports **Feeder (CO-Dist-Fdr)** 49_53_15F2 10/31/2017 1:56

Location Info		Pole Info		Span Info		Transformers	Other Facilities		Veg Info	Other Conditions	Closest GIS Pole Info	
Dmg Pt#	X,Y	Pole #	XArm\Pin	3PH Open Wire Primary	3 PH Spacer Wire Primary	Xfrmr	Cutout\Dis-connect	Capacitor		Oil Spill?	Closest GIS Pole	GIS Pole Hgt
322	-71.655179 41.755344		0	0	0	0	1	0	0	<null>	63	35
Closest Address		Brk Pole	Anchor	1PH Primary	Secondary	Xfrmr Offstreet	Recloser	Streetlight	Tree Crews Rqd	Live Wires?	GIS Line #	GIS Pole Type
300 Old Plainfield Pike		0	0	0	0	0	0	0	0	<null>	0606	Wood
Foster	RI	Bk Pole OffStreet	Guy	Services		Stepdown Xfrmr	Regulator	Floodlight	Assessor	Date	GIS Pole ID	GIS Pole Class
		0	0	0		0	0	0	NEDA222	10/31/2017 1:13:30 PM	271472272	4

Notes\Comments

Blown fuse

Special Equipment?

None

Feeder Summary:

Brk Poles	0	3PH Open Wire - Primary	0	Xfrmr	0	Cutouts/Dis -connects	1	Capacitors	0	Limbs on Wires	0
Brk Poles Offstreet	0	3PH Spacer Wire - Primary	0	Xfrmrs Offstreet	0	Reclosers	0	Streetlights	0	Tree Crews Rqd	0
CrossArms/ Pins	0	1PH Primary	0	Stepdown Xfrmr	0	Regulators	0	Floodlights	0		
Anchors	0	Secondary	0								
Guys	0	Services	0								

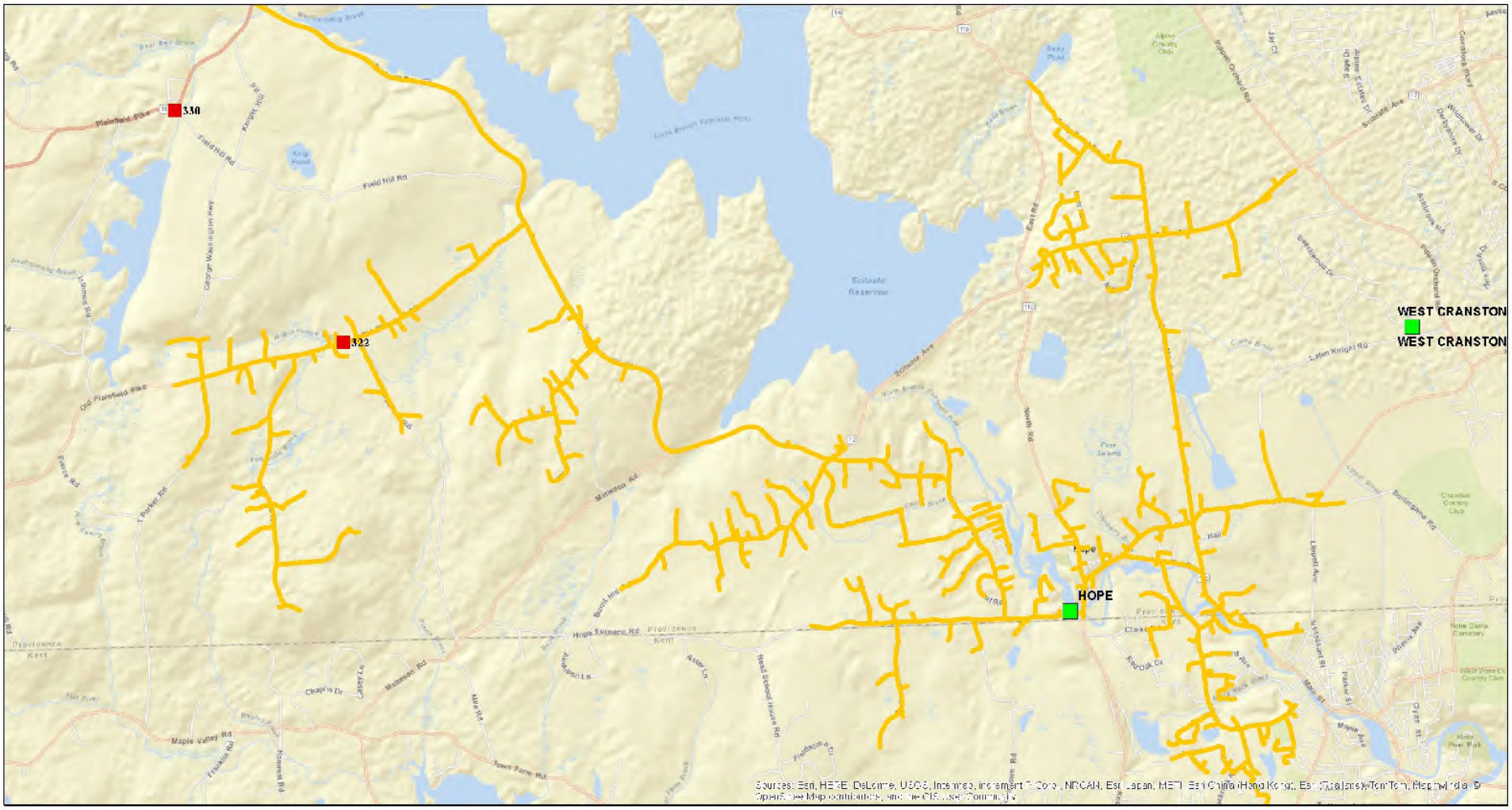

Damage Assessment Feeder Map

Date: 10/31/2017

Time: 1:56:40 PM

Damage Symbols	
○	Broken Pole
△	Transformer Damage
□	Other

Additional Info	
C	Capacitor
CO	Cutout
R	Recloser
REG	Regulator

Tree Conditions
Tree Crew Required
Tree Crew Not Required

Feeder

49_53_15F2

Damage Reports

Feeder (CO-Dist-Fdr) 49_53_18F10

10/31/2017 6:46

Location Info

Dmg Pt#	X,Y
343	-71.477843 41.795414

Closest Address: 5 Britton St, Cranston RI

Pole Info

Pole #	XArm\Pin	Brk Pole	Anchor	Bk Pole OffStreet	Guy
	0	0	0	0	0

Span Info

3PH Open Wire Primary	3 PH Spacer Wire Primary	1PH Primary	Secondary	Services
0	0	0	0	0

Transformers

Xfrmr	Xfrmr Offstreet	Stepdown Xfrmr
0	0	0

Other Facilities

Cutout\Dis-connect	Capacitor	Recloser	Streetlight	Regulator	Floodlight
1	0	0	0	0	0

Veg Info

	Tree Crews Rqd
0	0

Other Conditions

Oil Spill?	Live Wires?	Assessor	Date
<null>	<null>	NEDA157	10/31/2017 2:16:18 PM

Closest GIS Pole Info

Closest GIS Pole	GIS Pole Hgt	GIS Line #	GIS Pole Type	GIS Pole ID	GIS Pole Class
7	40	0722	Wood	271232033	3

Notes\Comments: Open cutout at Britton st and fletcher ave

Special Equipment?: None

Location Info

Dmg Pt#	X,Y
440	-71.474576 41.80226

Closest Address: 94 Morgan Ave, Johnston RI

Pole Info

Pole #	XArm\Pin	Brk Pole	Anchor	Bk Pole OffStreet	Guy
16	0	0	0	0	0

Span Info

3PH Open Wire Primary	3 PH Spacer Wire Primary	1PH Primary	Secondary	Services
2	0	0	0	0

Transformers

Xfrmr	Xfrmr Offstreet	Stepdown Xfrmr
0	0	0

Other Facilities

Cutout\Dis-connect	Capacitor	Recloser	Streetlight	Regulator	Floodlight
0	0	0	0	0	0

Veg Info

	Tree Crews Rqd
0	0

Other Conditions

Oil Spill?	Live Wires?	Assessor	Date
<null>	Yes	NEDA147	10/31/2017 4:49:23 PM

Closest GIS Pole Info

Closest GIS Pole	GIS Pole Hgt	GIS Line #	GIS Pole Type	GIS Pole ID	GIS Pole Class
15	40	1585	Wood	271491668	3

Notes\Comments: 2 primaries down across the street of health center.

Special Equipment?: None

Damage Reports — Feeder (CO-Dist-Fdr) 49_53_18F10 — 10/31/2017 6:46

Location Info

Dmg Pt#	X,Y
466	-71.475027 41.802185

Closest Address: 102 Morgan Ave, Johnston RI

Pole Info

Pole #	XArm\Pin	Brk Pole	Anchor	Bk Pole OffStreet	Guy
16-1	1	0	0	0	0

Span Info

3PH Open Wire Primary	3 PH Spacer Wire Primary	1PH Primary	Secondary	Services
0	0	0	0	0

Transformers

Xfrmr	Xfrmr Offstreet	Stepdown Xfrmr
0	0	0

Other Facilities

Cutout\Dis-connect	Capacitor	Recloser	Streetlight	Regulator	Floodlight
0	0	0	0	0	0

Veg Info

	Tree Crews Rqd
1	1

Other Conditions

Oil Spill?	Live Wires?	Assessor	Date
<null>	<null>	NEDA147	10/31/2017 5:56:41 PM

Closest GIS Pole Info

Closest GIS Pole	GIS Pole Hgt	GIS Line #	GIS Pole Type	GIS Pole ID	GIS Pole Class
16-1	40	1585	Wood	271491687	3

Notes\Comments: Tree branch on primaries. Twisted cross arm.

Special Equipment?: None

Location Info

Dmg Pt#	X,Y
468	-71.475157 41.802388

Closest Address: 104 Morgan Ave, Johnston RI

Pole Info

Pole #	XArm\Pin	Brk Pole	Anchor	Bk Pole OffStreet	Guy
17	0	0	0	0	0

Span Info

3PH Open Wire Primary	3 PH Spacer Wire Primary	1PH Primary	Secondary	Services
0	0	0	0	0

Transformers

Xfrmr	Xfrmr Offstreet	Stepdown Xfrmr
0	0	0

Other Facilities

Cutout\Dis-connect	Capacitor	Recloser	Streetlight	Regulator	Floodlight
0	0	0	0	0	0

Veg Info

	Tree Crews Rqd
1	1

Other Conditions

Oil Spill?	Live Wires?	Assessor	Date
<null>	<null>	NEDA147	10/31/2017 6:00:33 PM

Closest GIS Pole Info

Closest GIS Pole	GIS Pole Hgt	GIS Line #	GIS Pole Type	GIS Pole ID	GIS Pole Class
17	40	1585	Wood	271552727	3

Notes\Comments: Potential of tree to fall on lines. The three is tight behind the pole. Tree crews called by the customer refused to remove the tree since it is too close to the wires.

Special Equipment?: None

Damage Reports

Feeder (CO-Dist-Fdr) 49_53_18F10

10/31/2017 6:46

Feeder Summary:

Brk Poles	0	3PH Open Wire - Primary	2	Xfrmr	0	Cutouts/Dis -connects	1	Capacitors	0	Limbs on Wires	2
Brk Poles Offstreet	0	3PH Spacer Wire - Primary	0	Xfrmrs Offstreet	0	Reclosers	0	Streetlights	0	Tree Crews Rqd	2
CrossArms/ Pins	1	1PH Primary	0	Stepdown Xfrmr	0	Regulators	0	Floodlights	0		
Anchors	0	Secondary	0								
Guys	0	Services	0								

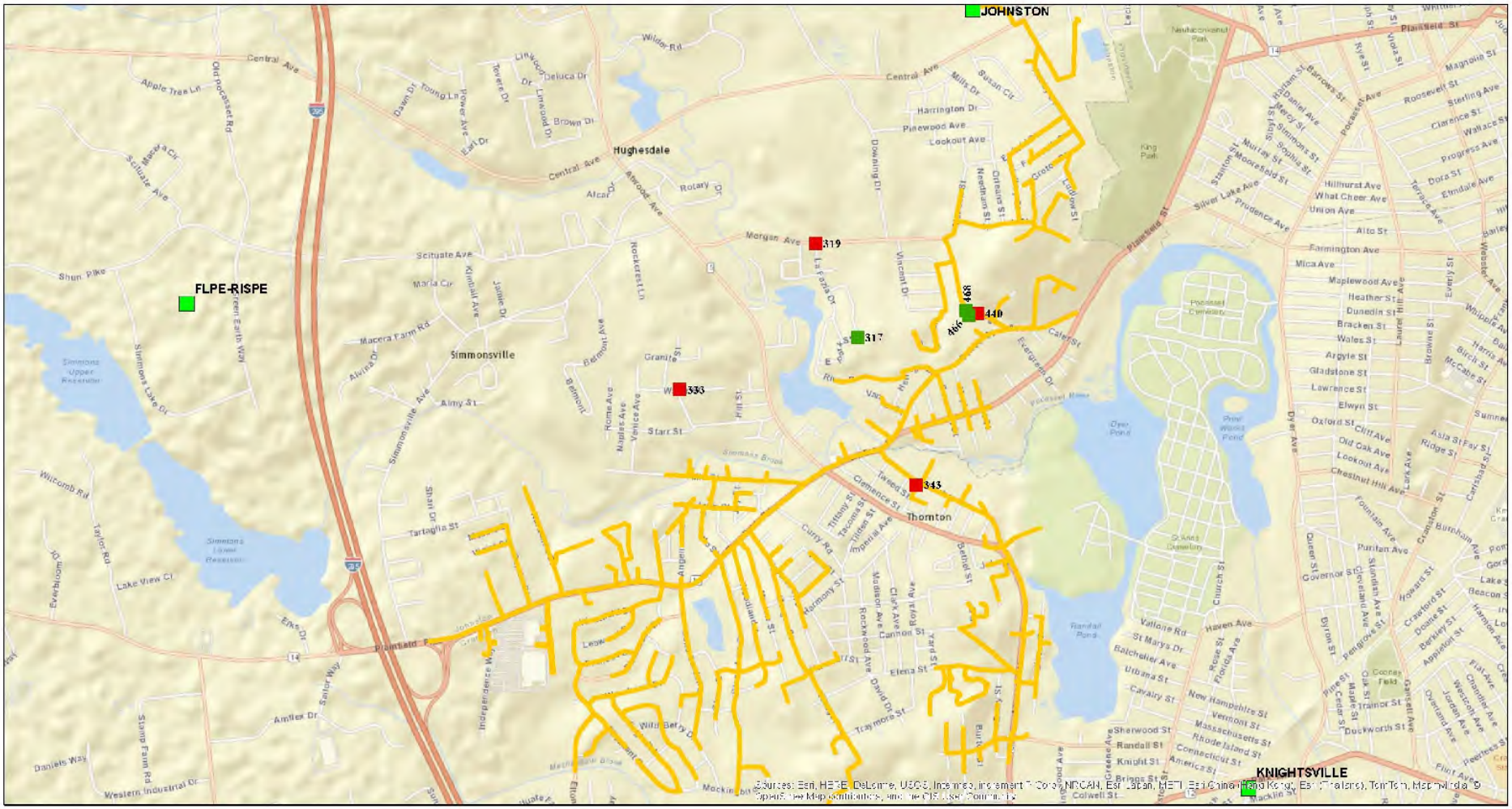

Damage Assessment Feeder Map

Date: 10/31/2017

Time: 6:46:48 PM

Damage Symbols	
○	Broken Pole
△	Transformer Damage
□	Other

Additional Info	
C	Capacitor
CO	Cutout
R	Recloser
REG	Regulator

Tree Conditions
Tree Crew Required
Tree Crew Not Required

Feeder

49_53_18F10

Damage Reports

Feeder (CO-Dist-Fdr) 49_53_18F13

10/31/2017 1:57

Location Info

Dmg Pt#	X,Y
317	-71.480973 41.801295

Closest Address: 87 S Bennett Dr, Johnston RI

Pole Info

Pole #	XArm\Pin
	0

Brk Pole	Anchor
0	0

Bk Pole OffStreet	Guy
0	0

Span Info

3PH Open Wire Primary	3 PH Spacer Wire Primary
0	0

1PH Primary	Secondary
0	0

Services: 0

Transformers

Xfrmr	Xfrmr Offstreet	Stepdown Xfrmr
0	0	0

Other Facilities

Cutout\Dis-connect	Capacitor
0	0

Recloser	Streetlight
0	0

Regulator	Floodlight
0	0

Veg Info

	Tree Crews Rqd
0	1

Assessor
NEDA157

Other Conditions

Oil Spill?	Live Wires?	Date
<null>	<null>	10/31/2017 1:02:00 PM

Closest GIS Pole Info

Closest GIS Pole	GIS Pole Hgt
6	35

GIS Line #	GIS Pole Type
6198	Wood

GIS Pole ID	GIS Pole Class
271453543	4

Notes\Comments:

Special Equipment?: None

Location Info

Dmg Pt#	X,Y
319	-71.483209 41.805041

Closest Address: 2 La Fazia Dr, Johnston RI

Pole Info

Pole #	XArm\Pin
	0

Brk Pole	Anchor
0	0

Bk Pole OffStreet	Guy
0	0

Span Info

3PH Open Wire Primary	3 PH Spacer Wire Primary
0	0

1PH Primary	Secondary
0	0

Services: 0

Transformers

Xfrmr	Xfrmr Offstreet	Stepdown Xfrmr
0	0	0

Other Facilities

Cutout\Dis-connect	Capacitor
1	0

Recloser	Streetlight
0	0

Regulator	Floodlight
0	0

Veg Info

	Tree Crews Rqd
0	0

Assessor
NEDA157

Other Conditions

Oil Spill?	Live Wires?	Date
<null>	<null>	10/31/2017 1:09:36 PM

Closest GIS Pole Info

Closest GIS Pole	GIS Pole Hgt
41	40

GIS Line #	GIS Pole Type
1585	Wood

GIS Pole ID	GIS Pole Class
271491160	3

Notes\Comments: Cutout@pole 41 Morgan ave

Special Equipment?: None

Damage Reports **Feeder (CO-Dist-Fdr)** 49_53_18F13 10/31/2017 1:57

Location Info		Pole Info		Span Info		Transformers	Other Facilities		Veg Info	Other Conditions	Closest GIS Pole Info	
Dmg Pt#	X,Y	Pole #	XArm\Pin	3PH Open Wire Primary	3 PH Spacer Wire Primary	Xfrmr	Cutout\Dis-connect	Capacitor		Oil Spill?	Closest GIS Pole	GIS Pole Hgt
333	-71.490493 41.799218		0	0	0	0	0	0	0	<null>	4	40
Closest Address		Brk Pole	Anchor	1PH Primary	Secondary	Xfrmr Offstreet	Recloser	Streetlight	Tree Crews Rqd	Live Wires?	GIS Line #	GIS Pole Type
29 Water St		0	0	0	0	0	0	0	0	<null>	0655	Wood
Johnston	RI	Bk Pole OffStreet	Guy	Services		Stepdown Xfrmr	Regulator	Floodlight	Assessor	Date	GIS Pole ID	GIS Pole Class
		0	0	1		0	0	0	NEDA157	10/31/2017 1:34:08 PM	271528643	4

Notes\Comments

House attachment pulled out broken neutral on service at pole

Special Equipment?

None

Feeder Summary:

Brk Poles	0	3PH Open Wire - Primary	0	Xfrmr	0	Cutouts/Dis -connects	1	Capacitors	0	Limbs on Wires	0
Brk Poles Offstreet	0	3PH Spacer Wire - Primary	0	Xfrmrs Offstreet	0	Reclosers	0	Streetlights	0	Tree Crews Rqd	1
CrossArms/ Pins	0	1PH Primary	0	Stepdown Xfrmr	0	Regulators	0	Floodlights	0		
Anchors	0	Secondary	0								
Guys	0	Services	1								

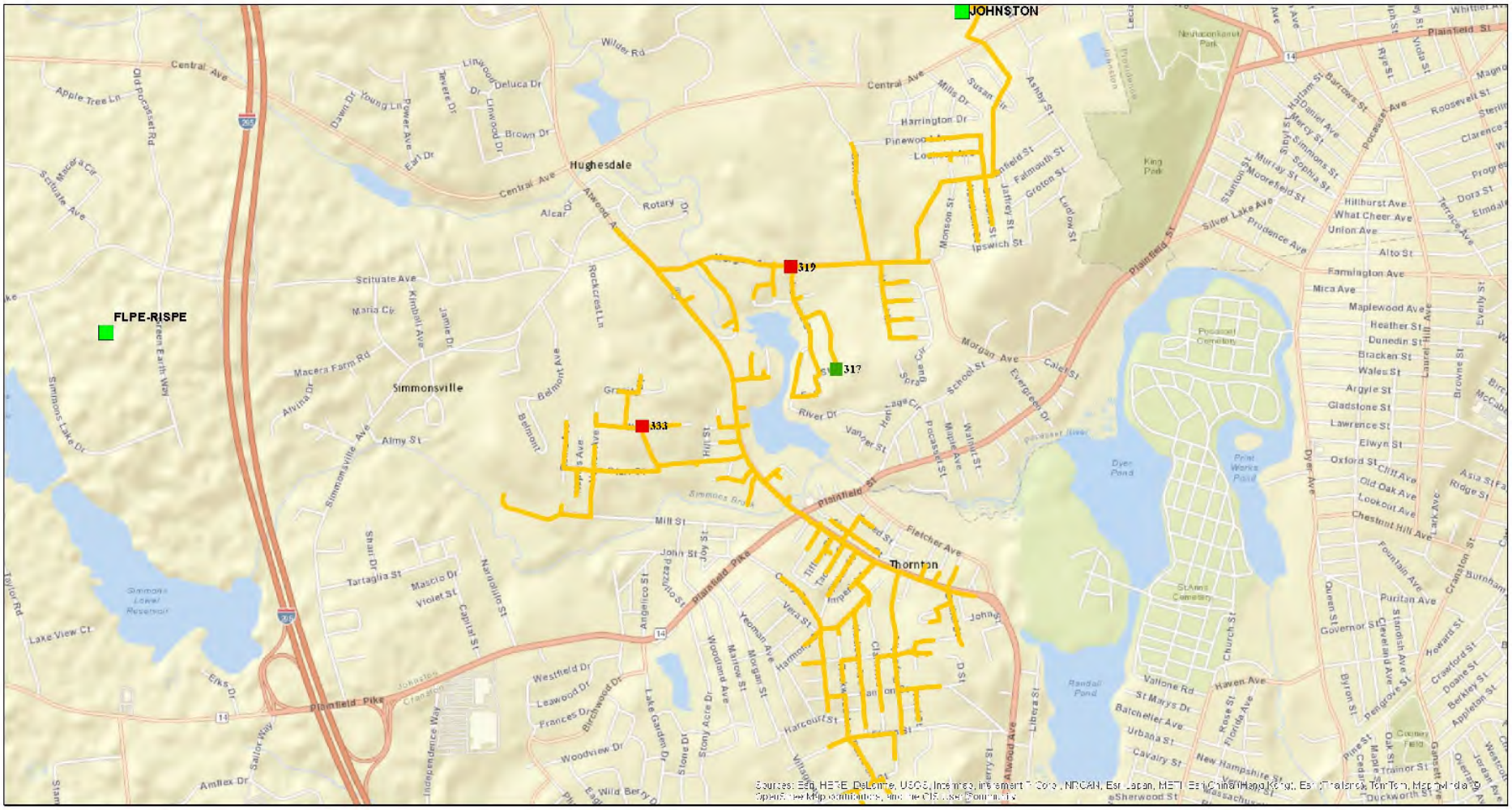

Damage Assessment Feeder Map

Date: 10/31/2017

Time: 1:57:20 PM

Damage Symbols	
○	Broken Pole
△	Transformer Damage
□	Other

Additional Info	
C	Capacitor
CO	Cutout
R	Recloser
REG	Regulator

Tree Conditions
Tree Crew Required
Tree Crew Not Required

Feeder

49_53_18F13

Damage Reports

Feeder (CO-Dist-Fdr) 49_53_20F2

10/31/2017 2:37

Location Info

Dmg Pt#	X,Y
93	-71.362634 41.84321

Closest Address

2 Edward Ave

Rumford RI

Pole Info

Pole #	XArm\Pin
5	0

Brk Pole	Anchor
1	0

Bk Pole OffStreet	Guy
0	0

Span Info

3PH Open Wire Primary	3 PH Spacer Wire Primary
0	0

1PH Primary	Secondary
1	0

Services
0

Transformers

Xfrmr	Xfrmr Offstreet	Stepdown Xfrmr
0	0	0

Other Facilities

Cutout\Dis-connect	Capacitor
0	0

Recloser	Streetlight
0	0

Regulator	Floodlight
0	0

Veg Info

	Tree Crews Rqd	Assessor
0	0	NEDA159

Other Conditions

Oil Spill?	Live Wires?	Date
<null>	<null>	10/30/2017 7:40:39 PM

Closest GIS Pole Info

Closest GIS Pole	GIS Pole Hgt
5	35

GIS Line #	GIS Pole Type
1440	Wood

GIS Pole ID	GIS Pole Class
271785024	4

Notes\Comments

Special Equipment?

None

Feeder Summary:

Brk Poles	1	3PH Open Wire - Primary	0	Xfrmr	0	Cutouts/Dis-connects	0	Capacitors	0	Limbs on Wires	0
Brk Poles Offstreet	0	3PH Spacer Wire - Primary	0	Xfrmrs Offstreet	0	Reclosers	0	Streetlights	0	Tree Crews Rqd	0
CrossArms/ Pins	0	1PH Primary	1	Stepdown Xfrmr	0	Regulators	0	Floodlights	0		
Anchors	0	Secondary	0								
Guys	0	Services	0								

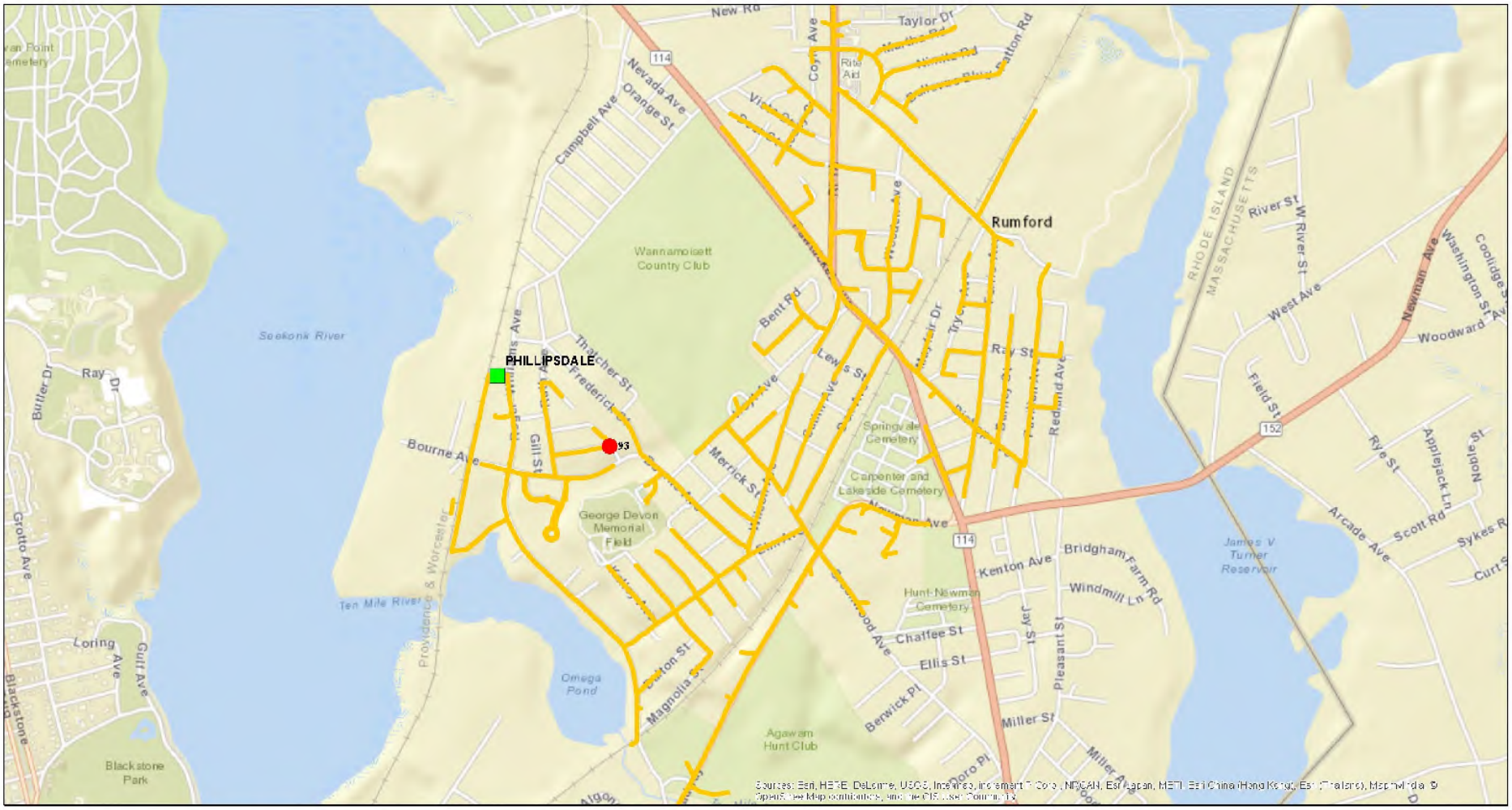

Damage Assessment Feeder Map

Date: 10/31/2017

Time: 2:37:56 AM

Damage Symbols	
○	Broken Pole
△	Transformer Damage
□	Other

Additional Info	
C	Capacitor
CO	Cutout
R	Recloser
REG	Regulator

Tree Conditions
Tree Crew Required
Tree Crew Not Required

Feeder

49_53_20F2

Damage Reports — Feeder (CO-Dist-Fdr) 49_53_26W3 — 10/31/2017 5:04

Location Info

Dmg Pt#	X,Y
313	-71.501239 41.958161

Closest Address: 154 Iron Mine Hill Rd, North Smithfield RI

Pole Info

Pole #	XArm\Pin
	0

Brk Pole	Anchor
0	0

Bk Pole OffStreet	Guy
0	0

Span Info

3PH Open Wire Primary	3 PH Spacer Wire Primary
0	0

1PH Primary	Secondary
0	0

Services: 0

Transformers

Xfrmr	Xfrmr Offstreet	Stepdown Xfrmr
0	0	0

Other Facilities

Cutout\Dis-connect	Capacitor
1	0

Recloser	Streetlight
0	0

Regulator	Floodlight
0	0

Veg Info

	Tree Crews Rqd
0	0

Assessor
NEDA224

Other Conditions

Oil Spill?	Live Wires?	Date
<null>	<null>	10/31/2017 12:41:09 PM

Closest GIS Pole Info

Closest GIS Pole	GIS Pole Hgt	GIS Line #	GIS Pole Type	GIS Pole ID	GIS Pole Class
131	40	0091	Wood	272901023	3

Notes\Comments: Cutout on pole#131 is open - on Iron Mine Hill Rd

Special Equipment?: None

Location Info

Dmg Pt#	X,Y
331	-71.498681 41.97093

Closest Address: 860 Old Smithfield Rd, North Smithfield RI

Pole Info

Pole #	XArm\Pin
	0

Brk Pole	Anchor
0	0

Bk Pole OffStreet	Guy
0	0

Span Info

3PH Open Wire Primary	3 PH Spacer Wire Primary
0	0

1PH Primary	Secondary
2	0

Services: 0

Transformers

Xfrmr	Xfrmr Offstreet	Stepdown Xfrmr
0	0	0

Other Facilities

Cutout\Dis-connect	Capacitor
0	0

Recloser	Streetlight
0	0

Regulator	Floodlight
0	0

Veg Info

	Tree Crews Rqd
0	2

Assessor
NEDA224

Other Conditions

Oil Spill?	Live Wires?	Date
<null>	<null>	10/31/2017 1:30:51 PM

Closest GIS Pole Info

Closest GIS Pole	GIS Pole Hgt	GIS Line #	GIS Pole Type	GIS Pole ID	GIS Pole Class
24-30	35	0142	Wood	272881501	4

Notes\Comments: Large tree pulled 2 sections of Primary down tree laying on Secondary needs Tree Crew

Special Equipment?: None

Damage Reports **Feeder (CO-Dist-Fdr)** 49_53_26W3 10/31/2017 5:04

Location Info		Pole Info		Span Info		Transformers	Other Facilities		Veg Info	Other Conditions	Closest GIS Pole Info	
Dmg Pt#	X,Y	Pole #	XArm\Pin	3PH Open Wire Primary	3 PH Spacer Wire Primary	Xfrmr	Cutout\Dis-connect	Capacitor		Oil Spill?	Closest GIS Pole	GIS Pole Hgt
358	-71.479956 41.967312		0	0	0	0	1	0	0	<null>	8	40
Closest Address		Brk Pole	Anchor	1PH Primary	Secondary	Xfrmr Offstreet	Recloser	Streetlight	Tree Crews Rqd	Live Wires?	GIS Line #	GIS Pole Type
26 Sayles Hill Rd		0	0	0	0	0	0	0	0	<null>	0302	Wood
Manville	RI	Bk Pole OffStreet	Guy	Services		Stepdown Xfrmr	Regulator	Floodlight	Assessor	Date	GIS Pole ID	GIS Pole Class
		0	0	0		0	0	0	NEDA224	10/31/2017 2:41:25 PM	272646289	4

Notes\Comments

Cutout on pole #36 open - this is do to primary down at pole #24 on Old Smithfield rd - already reported

Special Equipment?

None

Location Info		Pole Info		Span Info		Transformers	Other Facilities		Veg Info	Other Conditions	Closest GIS Pole Info	
Dmg Pt#	X,Y	Pole #	XArm\Pin	3PH Open Wire Primary	3 PH Spacer Wire Primary	Xfrmr	Cutout\Dis-connect	Capacitor		Oil Spill?	Closest GIS Pole	GIS Pole Hgt
360	-71.480265 41.967413		0	0	0	0	1	0	0	<null>	1	40
Closest Address		Brk Pole	Anchor	1PH Primary	Secondary	Xfrmr Offstreet	Recloser	Streetlight	Tree Crews Rqd	Live Wires?	GIS Line #	GIS Pole Type
3 Laporte Ave		0	0	0	0	0	0	0	0	<null>	0275	Wood
Manville	RI	Bk Pole OffStreet	Guy	Services		Stepdown Xfrmr	Regulator	Floodlight	Assessor	Date	GIS Pole ID	GIS Pole Class
		0	0	0		0	0	0	NEDA224	10/31/2017 2:43:34 PM	272624038	4

Notes\Comments

Cutout open at pole - intersection of Laporte Ave & Sayles Hill Rd

Special Equipment?

None

Damage Reports — Feeder (CO-Dist-Fdr) 49_53_26W3 — 10/31/2017 5:04

Location Info

Dmg Pt#	X,Y
384	-71.474534 41.968325

Closest Address: 114 Summer St, Manville RI

Pole Info

Pole #	XArm\Pin
	0

Brk Pole	Anchor
1	0

Bk Pole OffStreet	Guy
0	0

Span Info

3PH Open Wire Primary	3 PH Spacer Wire Primary
0	1

1PH Primary	Secondary
0	1

Services: 0

Transformers

Xfrmr	Xfrmr Offstreet	Stepdown Xfrmr
1	0	0

Other Facilities

Cutout\Dis-connect	Capacitor
0	0

Recloser	Streetlight
0	0

Regulator	Floodlight
0	0

Veg Info

	Tree Crews Rqd
0	0

Assessor: NEDA224

Other Conditions

Oil Spill?	Live Wires?	Date
<null>	<null>	10/31/2017 3:28:04 PM

Closest GIS Pole Info

Closest GIS Pole	GIS Pole Hgt
13	40

GIS Line #	GIS Pole Type
0306	Wood

GIS Pole ID	GIS Pole Class
272631928	4

Notes\Comments:

Special Equipment?: None

Location Info

Dmg Pt#	X,Y
387	-71.476558 41.969601

Closest Address: 89 Prospect St, Manville RI

Pole Info

Pole #	XArm\Pin
	0

Brk Pole	Anchor
0	0

Bk Pole OffStreet	Guy
0	0

Span Info

3PH Open Wire Primary	3 PH Spacer Wire Primary
0	0

1PH Primary	Secondary
0	0

Services: 0

Transformers

Xfrmr	Xfrmr Offstreet	Stepdown Xfrmr
0	0	0

Other Facilities

Cutout\Dis-connect	Capacitor
1	0

Recloser	Streetlight
0	0

Regulator	Floodlight
0	0

Veg Info

	Tree Crews Rqd
0	0

Assessor: NEDA224

Other Conditions

Oil Spill?	Live Wires?	Date
<null>	<null>	10/31/2017 3:30:54 PM

Closest GIS Pole Info

Closest GIS Pole	GIS Pole Hgt
14	45

GIS Line #	GIS Pole Type
0297	Wood

GIS Pole ID	GIS Pole Class
272624500	4

Notes\Comments: Transformer cutout open may be tripped by squirrel now dead on ground with burnt lips!!!

Special Equipment?: None

Damage Reports **Feeder (CO-Dist-Fdr)** 49_53_26W3 10/31/2017 5:04

Location Info		Pole Info		Span Info		Transformers	Other Facilities		Veg Info	Other Conditions	Closest GIS Pole Info	
Dmg Pt#	X,Y	Pole #	XArm\Pin	3PH Open Wire Primary	3 PH Spacer Wire Primary	Xfrmr	Cutout\Dis-connect	Capacitor		Oil Spill?	Closest GIS Pole	GIS Pole Hgt
412	-71.471568 41.960059		0	0	0	0	1	0	0	<null>	296	40
Closest Address		Brk Pole	Anchor	1PH Primary	Secondary	Xfrmr Offstreet	Recloser	Streetlight	Tree Crews Rqd	Live Wires?	GIS Line #	GIS Pole Type
3 Desoto Way		0	0	0	0	0	0	0	0	<null>	0300	Wood
Manville	RI	Bk Pole OffStreet	Guy	Services		Stepdown Xfrmr	Regulator	Floodlight	Assessor	Date	GIS Pole ID	GIS Pole Class
		0	0	0		0	0	0	NEDA224	10/31/2017 4:06:41 PM	272647181	4

Notes\Comments

Cutout open may be due to falling branches

Special Equipment?

None

Feeder Summary:

Brk Poles	1	3PH Open Wire - Primary	0	Xfrmr	1	Cutouts/Dis -connects	5	Capacitors	0	Limbs on Wires	0
Brk Poles Offstreet	0	3PH Spacer Wire - Primary	1	Xfrmrs Offstreet	0	Reclosers	0	Streetlights	0	Tree Crews Rqd	2
CrossArms/ Pins	0	1PH Primary	2	Stepdown Xfrmr	0	Regulators	0	Floodlights	0		
Anchors	0	Secondary	1								
Guys	0	Services	0								

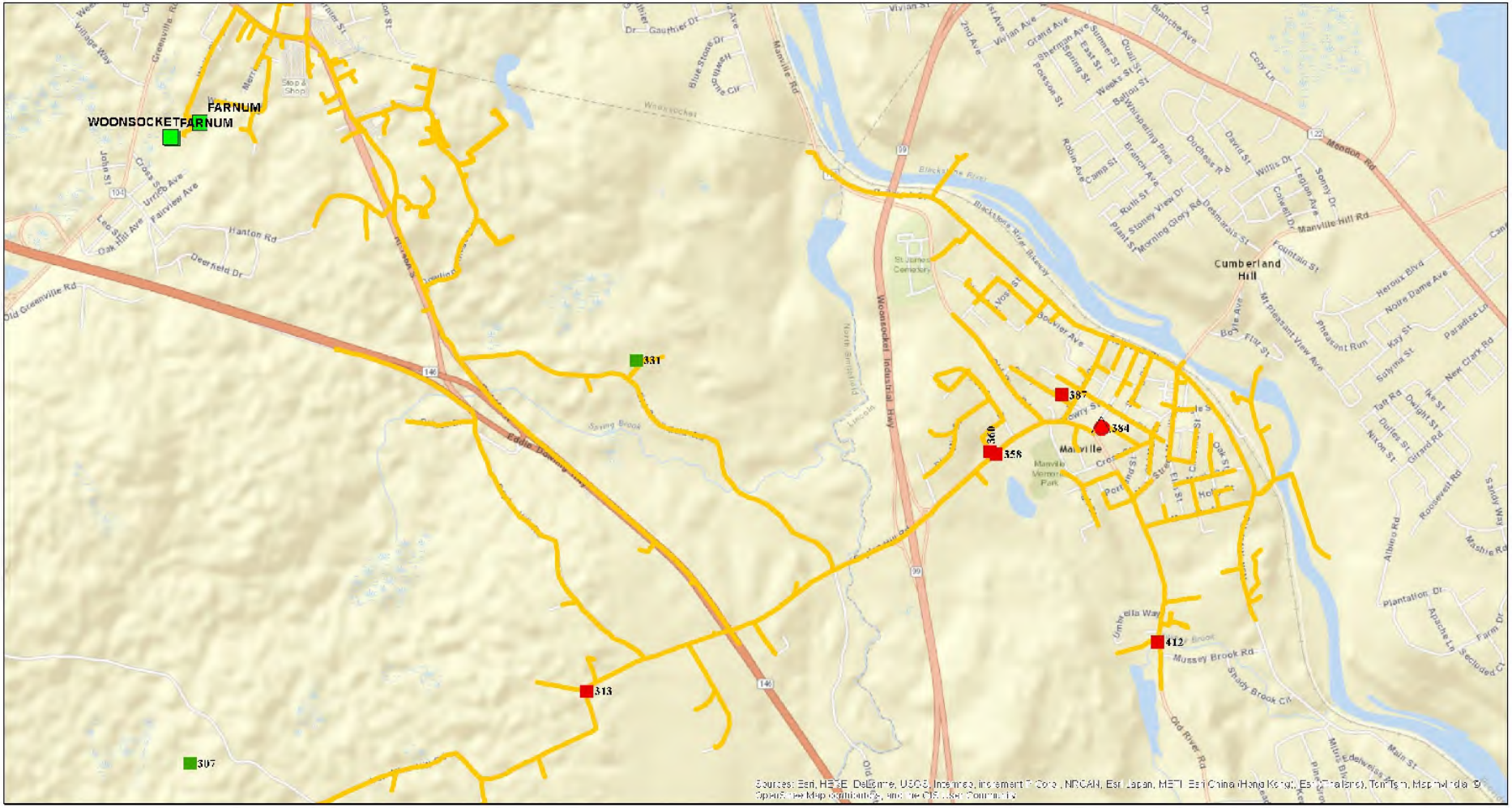

Damage Assessment Feeder Map

Date: 10/31/2017

Time: 5:04:08 PM

Damage Symbols	
○	Broken Pole
△	Transformer Damage
□	Other

Additional Info	
C	Capacitor
CO	Cutout
R	Recloser
REG	Regulator

Tree Conditions
Tree Crew Required
Tree Crew Not Required

Feeder

49_53_26W3

Damage Reports — Feeder (CO-Dist-Fdr) 49_53_34F1 — 10/31/2017 5:04

Location Info

Dmg Pt#	X,Y
64	-71.658135 41.802997

Closest Address: 1558 Chopmist Hill Rd, North Scituate RI

Pole Info

Pole #	XArm\Pin	Brk Pole	Anchor	Bk Pole OffStreet	Guy
28	0	0	0	0	0

Span Info

3PH Open Wire Primary	3 PH Spacer Wire Primary	1PH Primary	Secondary	Services
0	0	0	0	0

Transformers

Xfrmr	Xfrmr Offstreet	Stepdown Xfrmr
0	0	0

Other Facilities

Cutout\Dis-connect	Capacitor	Recloser	Streetlight	Regulator	Floodlight
0	0	0	0	0	0

Veg Info

	Tree Crews Rqd
1	1

Other Conditions

Oil Spill?	Live Wires?
<null>	<null>

Closest GIS Pole Info

Closest GIS Pole	GIS Pole Hgt	GIS Line #	GIS Pole Type	GIS Pole ID	GIS Pole Class
28	40	0132	Wood	271525474	3

Assessor	Date
NEDA160	10/30/2017 5:08:24 PM

Notes\Comments: Popler tree on 3 phase primary. Need tree crew and police detail

Special Equipment?: None

Location Info

Dmg Pt#	X,Y
71	-71.660843 41.812334

Closest Address: 1416 Chopmist Hill Rd, North Scituate RI

Pole Info

Pole #	XArm\Pin	Brk Pole	Anchor	Bk Pole OffStreet	Guy
54	0	0	0	0	0

Span Info

3PH Open Wire Primary	3 PH Spacer Wire Primary	1PH Primary	Secondary	Services
0	0	0	0	0

Transformers

Xfrmr	Xfrmr Offstreet	Stepdown Xfrmr
0	0	0

Other Facilities

Cutout\Dis-connect	Capacitor	Recloser	Streetlight	Regulator	Floodlight
0	0	0	0	0	0

Veg Info

	Tree Crews Rqd
1	0

Other Conditions

Oil Spill?	Live Wires?
<null>	<null>

Closest GIS Pole Info

Closest GIS Pole	GIS Pole Hgt	GIS Line #	GIS Pole Type	GIS Pole ID	GIS Pole Class
54	40	0132	Wood	271524909	3

Assessor	Date
NEDA160	10/30/2017 5:14:25 PM

Notes\Comments: 3inch branch on spacer cable. No tree crew needed but has to be removed before feeder goes live

Special Equipment?: None

Damage Reports — Feeder (CO-Dist-Fdr) 49_53_34F1 — 10/31/2017 5:04

Location Info

Dmg Pt#	X,Y
236	-71.629033 41.830878

Closest Address: 15 Gleaner Chapel Rd, North Scituate RI

Pole Info

Pole #	XArm\Pin	Brk Pole	Anchor	Bk Pole OffStreet	Guy
1	0	0	0	0	0

Span Info

3PH Open Wire Primary	3 PH Spacer Wire Primary	1PH Primary	Secondary	Services
0	0	0	0	0

Transformers

Xfrmr	Xfrmr Offstreet	Stepdown Xfrmr
0	0	0

Other Facilities

Cutout\Dis-connect	Capacitor	Recloser	Streetlight	Regulator	Floodlight
3	0	0	0	0	0

Veg Info

	Tree Crews Rqd
0	0

Other Conditions

Oil Spill?	Live Wires?	Assessor	Date
<null>	<null>	NEDA222	10/31/2017 11:00:34 AM

Closest GIS Pole Info

Closest GIS Pole	GIS Pole Hgt	GIS Line #	GIS Pole Type	GIS Pole ID	GIS Pole Class
1	40	0330	Wood	271503246	3

Notes\Comments: All three cutouts open on three phase tap

Special Equipment?: None

Location Info

Dmg Pt#	X,Y
242	-71.638845 41.826905

Closest Address: 703 Danielson Pike, North Scituate RI

Pole Info

Pole #	XArm\Pin	Brk Pole	Anchor	Bk Pole OffStreet	Guy
43	0	0	0	0	0

Span Info

3PH Open Wire Primary	3 PH Spacer Wire Primary	1PH Primary	Secondary	Services
0	0	0	0	0

Transformers

Xfrmr	Xfrmr Offstreet	Stepdown Xfrmr
0	0	0

Other Facilities

Cutout\Dis-connect	Capacitor	Recloser	Streetlight	Regulator	Floodlight
1	0	0	0	0	0

Veg Info

	Tree Crews Rqd
0	0

Other Conditions

Oil Spill?	Live Wires?	Assessor	Date
<null>	<null>	NEDA222	10/31/2017 11:05:33 AM

Closest GIS Pole Info

Closest GIS Pole	GIS Pole Hgt	GIS Line #	GIS Pole Type	GIS Pole ID	GIS Pole Class
143	40	0222	Wood	271517828	2

Notes\Comments: Single cutout open for tap across street. Tree laying on primary

Special Equipment?: None

Damage Reports — Feeder (CO-Dist-Fdr) — 49_53_34F1 — 10/31/2017 5:04

Location Info

Dmg Pt#	X,Y
246	-71.638384 41.826304

Closest Address: 12 Darby Rd, North Scituate RI

Pole Info

Pole #	XArm\Pin	Brk Pole	Anchor	Bk Pole OffStreet	Guy
2	0	0	0	0	0

Span Info

3PH Open Wire Primary	3 PH Spacer Wire Primary	1PH Primary	Secondary	Services
0	0	1	1	0

Transformers

Xfrmr	Xfrmr Offstreet	Stepdown Xfrmr
0	0	0

Other Facilities

Cutout\Dis-connect	Capacitor	Recloser	Streetlight	Regulator	Floodlight
0	0	0	0	0	0

Veg Info

	Tree Crews Rqd
2	1

Other Conditions

Oil Spill?	Live Wires?	Assessor	Date
<null>	<null>	NEDA222	10/31/2017 11:08:17 AM

Closest GIS Pole Info

Closest GIS Pole	GIS Pole Hgt	GIS Line #	GIS Pole Type	GIS Pole ID	GIS Pole Class
2	40	0228	Wood	271515789	4

Notes\Comments: Large trees laying on primary and everything else

Special Equipment?: None

Location Info

Dmg Pt#	X,Y
261	-71.716416 41.817722

Closest Address: 7 Anthony Rd, Foster RI

Pole Info

Pole #	XArm\Pin	Brk Pole	Anchor	Bk Pole OffStreet	Guy
51	0	0	0	0	0

Span Info

3PH Open Wire Primary	3 PH Spacer Wire Primary	1PH Primary	Secondary	Services
0	0	0	0	0

Transformers

Xfrmr	Xfrmr Offstreet	Stepdown Xfrmr
0	0	0

Other Facilities

Cutout\Dis-connect	Capacitor	Recloser	Streetlight	Regulator	Floodlight
1	0	0	0	0	0

Veg Info

	Tree Crews Rqd
0	0

Other Conditions

Oil Spill?	Live Wires?	Assessor	Date
<null>	<null>	NEDA222	10/31/2017 11:26:30 AM

Closest GIS Pole Info

Closest GIS Pole	GIS Pole Hgt	GIS Line #	GIS Pole Type	GIS Pole ID	GIS Pole Class
2	35	0025	Wood	271573253	4

Notes\Comments: Blown fuse on single phase side tap

Special Equipment?: None

Damage Reports — Feeder (CO-Dist-Fdr) 49_53_34F1 — 10/31/2017 5:04

Location Info

Dmg Pt#	X,Y
265	-71.716101 41.81409

Closest Address: 14 Anthony Rd, Foster RI

Pole Info

Pole #	XArm\Pin	Brk Pole	Anchor	Bk Pole OffStreet	Guy
13	0	0	0	0	0

Span Info

3PH Open Wire Primary	3 PH Spacer Wire Primary	1PH Primary	Secondary	Services
0	0	0	0	1

Transformers

Xfrmr	Xfrmr Offstreet	Stepdown Xfrmr
0	0	0

Other Facilities

Cutout\Dis-connect	Capacitor	Recloser	Streetlight	Regulator	Floodlight
0	0	0	0	0	0

Veg Info

Tree Crews Rqd	Assessor
0	NEDA222

Other Conditions

Oil Spill?	Live Wires?	Date
<null>	<null>	10/31/2017 11:29:53 AM

Closest GIS Pole Info

Closest GIS Pole	GIS Pole Hgt	GIS Line #	GIS Pole Type	GIS Pole ID	GIS Pole Class
13	40	0025	Wood	271573099	3

Notes\Comments: Broken service

Special Equipment?: None

Location Info

Dmg Pt#	X,Y
267	-71.721464 41.806753

Closest Address: 31 Anthony Rd, Foster RI

Pole Info

Pole #	XArm\Pin	Brk Pole	Anchor	Bk Pole OffStreet	Guy
33	0	0	0	0	0

Span Info

3PH Open Wire Primary	3 PH Spacer Wire Primary	1PH Primary	Secondary	Services
0	0	0	0	1

Transformers

Xfrmr	Xfrmr Offstreet	Stepdown Xfrmr
0	0	0

Other Facilities

Cutout\Dis-connect	Capacitor	Recloser	Streetlight	Regulator	Floodlight
0	0	0	0	0	0

Veg Info

Tree Crews Rqd	Assessor
0	NEDA222

Other Conditions

Oil Spill?	Live Wires?	Date
<null>	<null>	10/31/2017 11:32:45 AM

Closest GIS Pole Info

Closest GIS Pole	GIS Pole Hgt	GIS Line #	GIS Pole Type	GIS Pole ID	GIS Pole Class
33	40	0025	Wood	271572687	3

Notes\Comments: Branch leaning on house service

Special Equipment?: None

Location Info		Pole Info		Span Info		Transformers	Other Facilities		Veg Info	Other Conditions	Closest GIS Pole Info	
Dmg Pt#	X,Y	Pole #	XArm\Pin	3PH Open Wire Primary	3 PH Spacer Wire Primary	Xfrmr	Cutout\Dis-connect	Capacitor		Oil Spill?	Closest GIS Pole	GIS Pole Hgt
275	-71.745295 41.813824	131	1	0	0	0	1	0	0	<null>	54	40
Closest Address		Brk Pole	Anchor	1PH Primary	Secondary	Xfrmr Offstreet	Recloser	Streetlight	Tree Crews Rqd	Live Wires?	GIS Line #	GIS Pole Type
99 Paine Rd		0	0	2	0	0	0	0	0	<null>	0270	Wood
Foster	RI	Bk Pole OffStreet	Guy	Services		Stepdown Xfrmr	Regulator	Floodlight	Assessor	Date	GIS Pole ID	GIS Pole Class
		0	0	0		0	0	0	NEDA222	10/31/2017 11:43:08 AM	271584594	3

Notes\Comments

Single phase side tap cutout blown. Tree took wire off pin at pole 50 and fell off.

Special Equipment?

None

Location Info		Pole Info		Span Info		Transformers	Other Facilities		Veg Info	Other Conditions	Closest GIS Pole Info	
Dmg Pt#	X,Y	Pole #	XArm\Pin	3PH Open Wire Primary	3 PH Spacer Wire Primary	Xfrmr	Cutout\Dis-connect	Capacitor		Oil Spill?	Closest GIS Pole	GIS Pole Hgt
279	-71.774649 41.803218	173	0	0	0	0	3	0	0	<null>	173-1	40
Closest Address		Brk Pole	Anchor	1PH Primary	Secondary	Xfrmr Offstreet	Recloser	Streetlight	Tree Crews Rqd	Live Wires?	GIS Line #	GIS Pole Type
8 Whipporwill Ter		0	0	0	0	0	0	0	0	<null>	0095	Wood
Foster	RI	Bk Pole OffStreet	Guy	Services		Stepdown Xfrmr	Regulator	Floodlight	Assessor	Date	GIS Pole ID	GIS Pole Class
		0	0	0		0	0	0	NEDA222	10/31/2017 11:49:56 AM	271560948	4

Notes\Comments

Three open cutouts connecting to three phase bank

Special Equipment?

None

Damage Reports — Feeder (CO-Dist-Fdr) — 49_53_34F1 — 10/31/2017 5:04

Location Info

Dmg Pt#	X,Y
286	-71.717732 41.727783

Closest Address: RI

Pole Info

Pole #	XArm\Pin	Brk Pole	Anchor	Bk Pole OffStreet	Guy
210	0	0	0	0	0

Span Info

3PH Open Wire Primary	3 PH Spacer Wire Primary	1PH Primary	Secondary	Services
0	0	0	0	0

Transformers

Xfrmr	Xfrmr Offstreet	Stepdown Xfrmr
0	0	0

Other Facilities

Cutout\Dis-connect	Capacitor	Recloser	Streetlight	Regulator	Floodlight
1	0	0	0	0	0

Veg Info

Tree Crews Rqd	Assessor	Date
0	NEDA222	10/31/2017 12:05:27 PM

Other Conditions

Oil Spill?	Live Wires?
<null>	<null>

Closest GIS Pole Info

Closest GIS Pole	GIS Pole Hgt	GIS Line #	GIS Pole Type	GIS Pole ID	GIS Pole Class
210	40	0290	Wood	271580584	3

Notes\Comments: Tap cutout open. Primary off pin at pole 3

Special Equipment?: None

Location Info

Dmg Pt#	X,Y
290	-71.718867 41.73012

Closest Address: 8 Howard Hill Rd, Foster RI

Pole Info

Pole #	XArm\Pin	Brk Pole	Anchor	Bk Pole OffStreet	Guy
7	0	0	0	0	0

Span Info

3PH Open Wire Primary	3 PH Spacer Wire Primary	1PH Primary	Secondary	Services
0	0	5	3	0

Transformers

Xfrmr	Xfrmr Offstreet	Stepdown Xfrmr
1	0	0

Other Facilities

Cutout\Dis-connect	Capacitor	Recloser	Streetlight	Regulator	Floodlight
1	0	0	0	0	0

Veg Info

Tree Crews Rqd	Assessor	Date
0	NEDA222	10/31/2017 12:09:48 PM

Other Conditions

Oil Spill?	Live Wires?
<null>	<null>

Closest GIS Pole Info

Closest GIS Pole	GIS Pole Hgt	GIS Line #	GIS Pole Type	GIS Pole ID	GIS Pole Class
7	40	0160	Wood	271600595	3

Notes\Comments: Secondary broken. Primary off pin at pole 11 13 15 16 further down.

Special Equipment?: None

Damage Reports — Feeder (CO-Dist-Fdr) 49_53_34F1 — 10/31/2017 5:04

Location Info

Dmg Pt#	X,Y
292	-71.724353 41.739985

Closest Address: 44 Howard Hill Rd, Foster RI

Pole Info

Pole #	XArm\Pin	Brk Pole	Anchor	Bk Pole OffStreet	Guy
41	1	0	0	0	0

Span Info

3PH Open Wire Primary	3 PH Spacer Wire Primary	1PH Primary	Secondary	Services
0	0	2	0	0

Transformers

Xfrmr	Xfrmr Offstreet	Stepdown Xfrmr
0	0	0

Other Facilities

Cutout\Dis-connect	Capacitor	Recloser	Streetlight	Regulator	Floodlight
0	0	0	0	0	0

Veg Info

Tree Crews Rqd	Assessor
0	NEDA222

Other Conditions

Oil Spill?	Live Wires?	Date
<null>	<null>	10/31/2017 12:12:04 PM

Closest GIS Pole Info

Closest GIS Pole	GIS Pole Hgt	GIS Line #	GIS Pole Type	GIS Pole ID	GIS Pole Class
41	35	0160	Wood	271600158	0

Notes\Comments: Primary off pin

Special Equipment?: None

Location Info

Dmg Pt#	X,Y
293	-71.724562 41.740735

Closest Address: 46 Howard Hill Rd, Foster RI

Pole Info

Pole #	XArm\Pin	Brk Pole	Anchor	Bk Pole OffStreet	Guy
43	0	0	0	0	0

Span Info

3PH Open Wire Primary	3 PH Spacer Wire Primary	1PH Primary	Secondary	Services
0	0	0	0	0

Transformers

Xfrmr	Xfrmr Offstreet	Stepdown Xfrmr
0	0	0

Other Facilities

Cutout\Dis-connect	Capacitor	Recloser	Streetlight	Regulator	Floodlight
1	0	0	0	0	0

Veg Info

Tree Crews Rqd	Assessor
0	NEDA222

Other Conditions

Oil Spill?	Live Wires?	Date
<null>	<null>	10/31/2017 12:12:42 PM

Closest GIS Pole Info

Closest GIS Pole	GIS Pole Hgt	GIS Line #	GIS Pole Type	GIS Pole ID	GIS Pole Class
43	40	0160	Wood	271600142	3

Notes\Comments: Cutout open

Special Equipment?: None

Damage Reports — Feeder (CO-Dist-Fdr) — 49_53_34F1 — 10/31/2017 5:04

Location Info

Dmg Pt#	X,Y
294	-71.724897 41.743335

Closest Address: 50 Howard Hill Rd, Foster RI

Pole Info

Pole #	XArm\Pin	Brk Pole	Anchor	Bk Pole OffStreet	Guy
51	1	0	0	0	0

Span Info

3PH Open Wire Primary	3 PH Spacer Wire Primary	1PH Primary	Secondary	Services
0	0	2	0	0

Transformers

Xfrmr	Xfrmr Offstreet	Stepdown Xfrmr
0	0	0

Other Facilities

Cutout\Dis-connect	Capacitor	Recloser	Streetlight	Regulator	Floodlight
0	0	0	0	0	0

Veg Info

	Tree Crews Rqd	Assessor
0	0	NEDA222

Other Conditions

Oil Spill?	Live Wires?	Date
<null>	<null>	10/31/2017 12:13:55 PM

Closest GIS Pole Info

Closest GIS Pole	GIS Pole Hgt	GIS Line #	GIS Pole Type	GIS Pole ID	GIS Pole Class
51	35	0160	Wood	271599996	4

Notes\Comments: Primary off pin

Special Equipment?: None

Location Info

Dmg Pt#	X,Y
296	-71.725496 41.747825

Closest Address: 69 Howard Hill Rd, Foster RI

Pole Info

Pole #	XArm\Pin	Brk Pole	Anchor	Bk Pole OffStreet	Guy
63	1	0	0	0	0

Span Info

3PH Open Wire Primary	3 PH Spacer Wire Primary	1PH Primary	Secondary	Services
0	0	2	0	0

Transformers

Xfrmr	Xfrmr Offstreet	Stepdown Xfrmr
0	0	0

Other Facilities

Cutout\Dis-connect	Capacitor	Recloser	Streetlight	Regulator	Floodlight
0	0	0	0	0	0

Veg Info

	Tree Crews Rqd	Assessor
0	0	NEDA222

Other Conditions

Oil Spill?	Live Wires?	Date
<null>	<null>	10/31/2017 12:16:20 PM

Closest GIS Pole Info

Closest GIS Pole	GIS Pole Hgt	GIS Line #	GIS Pole Type	GIS Pole ID	GIS Pole Class
63	30	0160	Wood	271599643	5

Notes\Comments: Primary off pin

Special Equipment?: None

Damage Reports — Feeder (CO-Dist-Fdr) 49_53_34F1 — 10/31/2017 5:04

Location Info

Dmg Pt#	X,Y
311	-71.721316 41.789138

Closest Address: 103 Foster Center Rd, Foster RI

Pole Info

Pole #	XArm\Pin	Brk Pole	Anchor	Bk Pole OffStreet	Guy
103	0	0	0	0	0

Span Info

3PH Open Wire Primary	3 PH Spacer Wire Primary	1PH Primary	Secondary	Services
0	0	0	0	0

Transformers

Xfrmr	Xfrmr Offstreet	Stepdown Xfrmr
0	0	0

Other Facilities

Cutout\Dis-connect	Capacitor	Recloser	Streetlight	Regulator	Floodlight
1	0	0	0	0	0

Veg Info

	Tree Crews Rqd	Assessor
0	0	NEDA222

Other Conditions

Oil Spill?	Live Wires?	Date
<null>	<null>	10/31/2017 12:36:16 PM

Closest GIS Pole Info

Closest GIS Pole	GIS Pole Hgt	GIS Line #	GIS Pole Type	GIS Pole ID	GIS Pole Class
1	35	0220	Wood	271591867	4

Notes\Comments: Blown fuse

Special Equipment?: None

Location Info

Dmg Pt#	X,Y
312	-71.703644 41.780444

Closest Address: 42 Foster Center Rd, Foster RI

Pole Info

Pole #	XArm\Pin	Brk Pole	Anchor	Bk Pole OffStreet	Guy
27-50	0	0	0	0	0

Span Info

3PH Open Wire Primary	3 PH Spacer Wire Primary	1PH Primary	Secondary	Services
0	0	0	1	0

Transformers

Xfrmr	Xfrmr Offstreet	Stepdown Xfrmr
0	0	0

Other Facilities

Cutout\Dis-connect	Capacitor	Recloser	Streetlight	Regulator	Floodlight
0	0	0	0	0	0

Veg Info

	Tree Crews Rqd	Assessor
0	0	NEDA222

Other Conditions

Oil Spill?	Live Wires?	Date
<null>	<null>	10/31/2017 12:39:50 PM

Closest GIS Pole Info

Closest GIS Pole	GIS Pole Hgt	GIS Line #	GIS Pole Type	GIS Pole ID	GIS Pole Class
27-1	35	0110	Wood	186886950	3

Notes\Comments: Limb on secondary

Special Equipment?: None

Damage Reports — Feeder (CO-Dist-Fdr) 49_53_34F1 — 10/31/2017 5:04

Location Info

Dmg Pt#	X,Y
314	-71.704323 41.780629

Closest Address: 43 Foster Center Rd, Foster RI

Pole Info

Pole #	XArm\Pin	Brk Pole	Anchor	Bk Pole OffStreet	Guy
28	0	0	0	0	0

Span Info

3PH Open Wire Primary	3 PH Spacer Wire Primary	1PH Primary	Secondary	Services
0	0	0	0	0

Transformers

Xfrmr	Xfrmr Offstreet	Stepdown Xfrmr
0	0	0

Other Facilities

Cutout\Dis-connect	Capacitor	Recloser	Streetlight	Regulator	Floodlight
1	0	0	0	0	0

Veg Info

Tree Crews Rqd	Assessor	Date
0	NEDA222	10/31/2017 12:41:36 PM

Other Conditions

Oil Spill?	Live Wires?
<null>	<null>

Closest GIS Pole Info

Closest GIS Pole	GIS Pole Hgt	GIS Line #	GIS Pole Type	GIS Pole ID	GIS Pole Class
28	45	0110	Wood	271607042	3

Notes\Comments: Blown cutout. Small branch on primary tap

Special Equipment?: None

Location Info

Dmg Pt#	X,Y
316	-71.7023 41.737126

Closest Address: 11 Victory Hwy, Foster RI

Pole Info

Pole #	XArm\Pin	Brk Pole	Anchor	Bk Pole OffStreet	Guy
8	0	0	0	0	0

Span Info

3PH Open Wire Primary	3 PH Spacer Wire Primary	1PH Primary	Secondary	Services
0	1	0	0	0

Transformers

Xfrmr	Xfrmr Offstreet	Stepdown Xfrmr
0	0	0

Other Facilities

Cutout\Dis-connect	Capacitor	Recloser	Streetlight	Regulator	Floodlight
0	0	0	0	0	0

Veg Info

Tree Crews Rqd	Assessor	Date
1	NEDA222	10/31/2017 12:58:16 PM

Other Conditions

Oil Spill?	Live Wires?
<null>	<null>

Closest GIS Pole Info

Closest GIS Pole	GIS Pole Hgt	GIS Line #	GIS Pole Type	GIS Pole ID	GIS Pole Class
8	35	0395	Wood	271611807	4

Notes\Comments: Limb hanging over Hendrix. Contacting wires but hasn't totally broken and dropped onto wires yet

Special Equipment?: None

Damage Reports — Feeder (CO-Dist-Fdr) 49_53_34F1 — 10/31/2017 5:04

Location Info

Dmg Pt#	X,Y
330	-71.676279 41.776935

Closest Address: 540 Field Hill Rd, Clayville RI

Pole Info

Pole #	XArm\Pin	Brk Pole	Anchor	Bk Pole OffStreet	Guy
1	0	0	0	0	0

Span Info

3PH Open Wire Primary	3 PH Spacer Wire Primary	1PH Primary	Secondary	Services
0	0	0	0	0

Transformers

Xfrmr	Xfrmr Offstreet	Stepdown Xfrmr
0	0	0

Other Facilities

Cutout\Dis-connect	Capacitor	Recloser	Streetlight	Regulator	Floodlight
1	0	0	0	0	0

Veg Info

	Tree Crews Rqd	Assessor
0	0	NEDA222

Other Conditions

Oil Spill?	Live Wires?	Date
<null>	<null>	10/31/2017 1:26:51 PM

Closest GIS Pole Info

Closest GIS Pole	GIS Pole Hgt	GIS Line #	GIS Pole Type	GIS Pole ID	GIS Pole Class
1	35	0300	Wood	271508726	4

Notes\Comments: Single open cutout

Special Equipment?: None

Location Info

Dmg Pt#	X,Y
369	-71.685688 41.808368

Closest Address: 8 Central Pike, Foster RI

Pole Info

Pole #	XArm\Pin	Brk Pole	Anchor	Bk Pole OffStreet	Guy
160	0	0	0	0	0

Span Info

3PH Open Wire Primary	3 PH Spacer Wire Primary	1PH Primary	Secondary	Services
0	0	4	0	0

Transformers

Xfrmr	Xfrmr Offstreet	Stepdown Xfrmr
0	0	0

Other Facilities

Cutout\Dis-connect	Capacitor	Recloser	Streetlight	Regulator	Floodlight
1	0	0	0	0	0

Veg Info

	Tree Crews Rqd	Assessor
0	0	NEDA222

Other Conditions

Oil Spill?	Live Wires?	Date
<null>	<null>	10/31/2017 3:09:34 PM

Closest GIS Pole Info

Closest GIS Pole	GIS Pole Hgt	GIS Line #	GIS Pole Type	GIS Pole ID	GIS Pole Class
6	40	0080	Wood	271662169	3

Notes\Comments: Cutout blown on side tap. Phase off pins further into the tap

Special Equipment?: None

Location Info		Pole Info		Span Info		Transformers	Other Facilities		Veg Info	Other Conditions	Closest GIS Pole Info	
Dmg Pt#	X,Y	Pole #	XArm\Pin	3PH Open Wire Primary	3 PH Spacer Wire Primary	Xfrmr	Cutout\Dis-connect	Capacitor		Oil Spill?	Closest GIS Pole	GIS Pole Hgt
374	-71.697602 41.805013	38	2	0	0	0	0	0	0	<null>	38	40
Closest Address		Brk Pole	Anchor	1PH Primary	Secondary	Xfrmr Offstreet	Recloser	Streetlight	Tree Crews Rqd	Live Wires?	GIS Line #	GIS Pole Type
40 Central Pike		0	0	1	0	0	0	0	0	<null>	0080	Wood
Foster	RI	Bk Pole OffStreet	Guy	Services		Stepdown Xfrmr	Regulator	Floodlight	Assessor	Date	GIS Pole ID	GIS Pole Class
		0	0	0		0	0	0	NEDA222	10/31/2017 3:14:50 PM	271568239	3

Notes\Comments

Phase hanging very low above road. Pin almost broken off of crossarm

Special Equipment?

None

Location Info		Pole Info		Span Info		Transformers	Other Facilities		Veg Info	Other Conditions	Closest GIS Pole Info	
Dmg Pt#	X,Y	Pole #	XArm\Pin	3PH Open Wire Primary	3 PH Spacer Wire Primary	Xfrmr	Cutout\Dis-connect	Capacitor		Oil Spill?	Closest GIS Pole	GIS Pole Hgt
378	-71.721077 41.801063	91	1	0	0	1	1	0	0	<null>	91	35
Closest Address		Brk Pole	Anchor	1PH Primary	Secondary	Xfrmr Offstreet	Recloser	Streetlight	Tree Crews Rqd	Live Wires?	GIS Line #	GIS Pole Type
86 Central Pike		1	1	2	2	0	0	0	0	<null>	0080	Wood
Foster	RI	Bk Pole OffStreet	Guy	Services		Stepdown Xfrmr	Regulator	Floodlight	Assessor	Date	GIS Pole ID	GIS Pole Class
		0	1	1		0	0	0	NEDA222	10/31/2017 3:23:47 PM	271567624	4

Notes\Comments

Pole with single phase primary and service. Pole rotted and broken at base. Pulled down by tree falling on service.

Special Equipment?

None

Damage Reports — Feeder (CO-Dist-Fdr) 49_53_34F1 — 10/31/2017 5:04

Location Info

Dmg Pt#	X,Y
383	-71.730961 41.799204

Closest Address: 104 Central Pike, Foster RI

Pole Info

Pole #	XArm\Pin	Brk Pole	Anchor	Bk Pole OffStreet	Guy
106	0	0	0	0	0

Span Info

3PH Open Wire Primary	3 PH Spacer Wire Primary	1PH Primary	Secondary	Services
0	0	0	0	0

Transformers

Xfrmr	Xfrmr Offstreet	Stepdown Xfrmr
0	0	0

Other Facilities

Cutout\Dis-connect	Capacitor	Recloser	Streetlight	Regulator	Floodlight
1	0	0	0	0	0

Veg Info

	Tree Crews Rqd	Assessor
0	0	NEDA222

Other Conditions

Oil Spill?	Live Wires?	Date
<null>	<null>	10/31/2017 3:27:43 PM

Closest GIS Pole Info

Closest GIS Pole	GIS Pole Hgt	GIS Line #	GIS Pole Type	GIS Pole ID	GIS Pole Class
106	40	0080	Wood	271567466	4

Notes\Comments: Open cutout

Special Equipment?: None

Location Info

Dmg Pt#	X,Y
388	-71.765016 41.788973

Closest Address: 95 Salisbury Rd, Foster RI

Pole Info

Pole #	XArm\Pin	Brk Pole	Anchor	Bk Pole OffStreet	Guy
1	1	0	0	0	0

Span Info

3PH Open Wire Primary	3 PH Spacer Wire Primary	1PH Primary	Secondary	Services
0	0	2	2	0

Transformers

Xfrmr	Xfrmr Offstreet	Stepdown Xfrmr
1	0	0

Other Facilities

Cutout\Dis-connect	Capacitor	Recloser	Streetlight	Regulator	Floodlight
1	0	0	0	0	0

Veg Info

	Tree Crews Rqd	Assessor
1	1	NEDA222

Other Conditions

Oil Spill?	Live Wires?	Date
<null>	<null>	10/31/2017 3:40:50 PM

Closest GIS Pole Info

Closest GIS Pole	GIS Pole Hgt	GIS Line #	GIS Pole Type	GIS Pole ID	GIS Pole Class
0-50	40	0335	Wood	271577616	4

Notes\Comments: Large branch wrapped up in primary and secondary. Insulator barely hanging on. Single phase can crooked

Special Equipment?: None

Damage Reports — Feeder (CO-Dist-Fdr) 49_53_34F1 — 10/31/2017 5:04

Location Info

Dmg Pt#	X,Y
403	-71.745882 41.743005

Closest Address: 35 Johnson Rd, Foster RI

Pole Info

Pole #	XArm\Pin	Brk Pole	Anchor	Bk Pole OffStreet	Guy
34	1	0	0	0	0

Span Info

3PH Open Wire Primary	3 PH Spacer Wire Primary	1PH Primary	Secondary	Services
0	0	0	0	0

Transformers

Xfrmr	Xfrmr Offstreet	Stepdown Xfrmr
0	0	0

Other Facilities

Cutout\Dis-connect	Capacitor	Recloser	Streetlight	Regulator	Floodlight
0	0	0	0	0	0

Veg Info

	Tree Crews Rqd	Assessor
0	0	NEDA222

Other Conditions

Oil Spill?	Live Wires?	Date
<null>	<null>	10/31/2017 3:54:27 PM

Closest GIS Pole Info

Closest GIS Pole	GIS Pole Hgt	GIS Line #	GIS Pole Type	GIS Pole ID	GIS Pole Class
34	40	0175	Wood	271596135	3

Notes\Comments: Phase slipped off pin

Special Equipment?: None

Location Info

Dmg Pt#	X,Y
404	-71.742412 41.735187

Closest Address: 10 Johnson Rd, Foster RI

Pole Info

Pole #	XArm\Pin	Brk Pole	Anchor	Bk Pole OffStreet	Guy
10	0	0	0	0	0

Span Info

3PH Open Wire Primary	3 PH Spacer Wire Primary	1PH Primary	Secondary	Services
0	0	0	0	0

Transformers

Xfrmr	Xfrmr Offstreet	Stepdown Xfrmr
0	0	0

Other Facilities

Cutout\Dis-connect	Capacitor	Recloser	Streetlight	Regulator	Floodlight
1	0	0	0	0	0

Veg Info

	Tree Crews Rqd	Assessor
0	0	NEDA222

Other Conditions

Oil Spill?	Live Wires?	Date
<null>	<null>	10/31/2017 3:56:09 PM

Closest GIS Pole Info

Closest GIS Pole	GIS Pole Hgt	GIS Line #	GIS Pole Type	GIS Pole ID	GIS Pole Class
10	40	0175	Wood	271596614	3

Notes\Comments: Open cutout on tap

Special Equipment?: None

Damage Reports — Feeder (CO-Dist-Fdr) 49_53_34F1 — 10/31/2017 5:04

Location Info

Dmg Pt#	X,Y
411	-71.773707 41.741787

Closest Address: 115 Plainwoods Rd, Foster RI

Pole Info

Pole #	XArm\Pin	Brk Pole	Anchor	Bk Pole OffStreet	Guy
117	0	0	0	0	0

Span Info

3PH Open Wire Primary	3 PH Spacer Wire Primary	1PH Primary	Secondary	Services
0	0	2	0	1

Transformers / Other Facilities

Xfrmr	Xfrmr Offstreet	Stepdown Xfrmr
1	0	0

Cutout\Dis-connect	Capacitor	Recloser	Streetlight	Regulator	Floodlight
1	0	0	0	0	0

Veg Info / Other Conditions

Veg Info	Tree Crews Rqd	Oil Spill?	Live Wires?	Assessor	Date
0	0	<null>	<null>	NEDA222	10/31/2017 4:05:54 PM

Closest GIS Pole Info

Closest GIS Pole	GIS Pole Hgt	GIS Line #	GIS Pole Type	GIS Pole ID	GIS Pole Class
117	40	0300	Wood	271579854	3

Notes\Comments: Open cutout. Primary and service broken and down on ground further in starting at pole 117-8

Special Equipment?: None

Location Info

Dmg Pt#	X,Y
415	-71.785631 41.746515

Closest Address: 82 Kennedy Rd, Foster RI

Pole Info

Pole #	XArm\Pin	Brk Pole	Anchor	Bk Pole OffStreet	Guy
60	0	0	0	0	0

Span Info

3PH Open Wire Primary	3 PH Spacer Wire Primary	1PH Primary	Secondary	Services
0	0	0	0	0

Transformers / Other Facilities

Xfrmr	Xfrmr Offstreet	Stepdown Xfrmr
0	0	0

Cutout\Dis-connect	Capacitor	Recloser	Streetlight	Regulator	Floodlight
1	0	0	0	0	0

Veg Info / Other Conditions

Veg Info	Tree Crews Rqd	Oil Spill?	Live Wires?	Assessor	Date
0	0	<null>	<null>	NEDA222	10/31/2017 4:10:16 PM

Closest GIS Pole Info

Closest GIS Pole	GIS Pole Hgt	GIS Line #	GIS Pole Type	GIS Pole ID	GIS Pole Class
60	40	0190	Wood	271593766	3

Notes\Comments: Cutout open

Special Equipment?: None

Damage Reports — Feeder (CO-Dist-Fdr) 49_53_34F1 — 10/31/2017 5:04

Location Info

Dmg Pt#	X,Y
417	-71.789354 41.76903

Closest Address: 6 Kennedy Rd, Foster RI

Pole Info

Pole #	XArm\Pin	Brk Pole	Anchor	Bk Pole OffStreet	Guy
5	0	0	0	0	0

Span Info

3PH Open Wire Primary	3 PH Spacer Wire Primary	1PH Primary	Secondary	Services
0	0	0	0	0

Transformers

Xfrmr	Xfrmr Offstreet	Stepdown Xfrmr
0	0	0

Other Facilities

Cutout\Dis-connect	Capacitor	Recloser	Streetlight	Regulator	Floodlight
0	0	0	0	0	0

Veg Info

	Tree Crews Rqd	Assessor
1	0	NEDA222

Other Conditions

Oil Spill?	Live Wires?	Date
<null>	<null>	10/31/2017 4:15:13 PM

Closest GIS Pole Info

Closest GIS Pole	GIS Pole Hgt	GIS Line #	GIS Pole Type	GIS Pole ID	GIS Pole Class
5	40	0190	Wood	271594856	3

Notes\Comments: Small limb on primary

Special Equipment?: None

Location Info

Dmg Pt#	X,Y
421	-71.77892 41.775013

Closest Address: 152 S Killingly Rd, Foster RI

Pole Info

Pole #	XArm\Pin	Brk Pole	Anchor	Bk Pole OffStreet	Guy
150	0	0	0	0	0

Span Info

3PH Open Wire Primary	3 PH Spacer Wire Primary	1PH Primary	Secondary	Services
0	0	0	0	1

Transformers

Xfrmr	Xfrmr Offstreet	Stepdown Xfrmr
0	0	0

Other Facilities

Cutout\Dis-connect	Capacitor	Recloser	Streetlight	Regulator	Floodlight
0	0	0	0	0	0

Veg Info

	Tree Crews Rqd	Assessor
0	1	NEDA222

Other Conditions

Oil Spill?	Live Wires?	Date
<null>	<null>	10/31/2017 4:18:55 PM

Closest GIS Pole Info

Closest GIS Pole	GIS Pole Hgt	GIS Line #	GIS Pole Type	GIS Pole ID	GIS Pole Class
150-50	35	0378	Wood	96800127	4

Notes\Comments: Service under large down tree

Special Equipment?: None

Damage Reports — Feeder (CO-Dist-Fdr) 49_53_34F1 — 10/31/2017 5:04

Location Info

Dmg Pt#	X,Y
426	-71.754264 41.783633

Closest Address: 41 North Rd, Foster RI

Pole Info

Pole #	XArm\Pin	Brk Pole	Anchor	Bk Pole OffStreet	Guy
41-50	0	0	0	0	0

Span Info

3PH Open Wire Primary	3 PH Spacer Wire Primary	1PH Primary	Secondary	Services
0	0	0	0	0

Transformers / Other Facilities

Xfrmr	Xfrmr Offstreet	Stepdown Xfrmr	Cutout\Dis-connect	Capacitor	Recloser	Streetlight	Regulator	Floodlight
0	0	0	0	0	0	0	0	0

Veg Info / Other Conditions

Veg Info	Tree Crews Rqd	Oil Spill?	Live Wires?	Assessor	Date
1	0	<null>	<null>	NEDA222	10/31/2017 4:24:00 PM

Closest GIS Pole Info

Closest GIS Pole	GIS Pole Hgt	GIS Line #	GIS Pole Type	GIS Pole ID	GIS Pole Class
41-50	40	0240	Wood	271587174	3

Notes\Comments: Small limb on primary

Special Equipment?: None

Location Info

Dmg Pt#	X,Y
436	-71.698948 41.788023

Closest Address: 20 King Rd, Foster RI

Pole Info

Pole #	XArm\Pin	Brk Pole	Anchor	Bk Pole OffStreet	Guy
33	0	0	0	0	0

Span Info

3PH Open Wire Primary	3 PH Spacer Wire Primary	1PH Primary	Secondary	Services
0	0	3	0	0

Transformers / Other Facilities

Xfrmr	Xfrmr Offstreet	Stepdown Xfrmr	Cutout\Dis-connect	Capacitor	Recloser	Streetlight	Regulator	Floodlight
0	0	0	2	0	0	0	0	0

Veg Info / Other Conditions

Veg Info	Tree Crews Rqd	Oil Spill?	Live Wires?	Assessor	Date
0	0	<null>	<null>	NEDA222	10/31/2017 4:40:32 PM

Closest GIS Pole Info

Closest GIS Pole	GIS Pole Hgt	GIS Line #	GIS Pole Type	GIS Pole ID	GIS Pole Class
33	35	0200	Wood	271593151	6

Notes\Comments: Primary down and pole 32 broken. Pole 27 neutral hanging very low. Whole road is a mess

Special Equipment?: None

Damage Reports — Feeder (CO-Dist-Fdr) 49_53_34F1 — 10/31/2017 5:04

Location Info

Dmg Pt#	X,Y
438	-71.696 41.775779

Closest Address: 99 King Rd, Foster RI

Pole Info

Pole #	XArm\Pin
15	0

Brk Pole	Anchor
0	0

Bk Pole OffStreet	Guy
0	0

Span Info

3PH Open Wire Primary	3 PH Spacer Wire Primary
0	0

1PH Primary	Secondary
0	0

Services: 0

Transformers

Xfrmr	Xfrmr Offstreet	Stepdown Xfrmr
0	0	0

Other Facilities

Cutout\Dis-connect	Capacitor
1	0

Recloser	Streetlight
0	0

Regulator	Floodlight
0	0

Veg Info

Tree Crews Rqd
0

Assessor
NEDA222

Other Conditions

Oil Spill?	Live Wires?	Date
<null>	<null>	10/31/2017 4:45:14 PM

Closest GIS Pole Info

Closest GIS Pole	GIS Pole Hgt
15	40

GIS Line #	GIS Pole Type
0110	Wood

GIS Pole ID	GIS Pole Class
271607265	5

Notes\Comments: Cutout door may be have been pulled intentionally.

Special Equipment?: None

Location Info

Dmg Pt#	X,Y
446	-71.642262 41.809092

Closest Address: 82 Westcott Rd, North Scituate RI

Pole Info

Pole #	XArm\Pin
52	0

Brk Pole	Anchor
0	0

Bk Pole OffStreet	Guy
0	0

Span Info

3PH Open Wire Primary	3 PH Spacer Wire Primary
0	0

1PH Primary	Secondary
1	1

Services: 0

Transformers

Xfrmr	Xfrmr Offstreet	Stepdown Xfrmr
0	0	0

Other Facilities

Cutout\Dis-connect	Capacitor
0	0

Recloser	Streetlight
0	0

Regulator	Floodlight
0	0

Veg Info

Tree Crews Rqd
1

Assessor
NEDA222

Other Conditions

Oil Spill?	Live Wires?	Date
<null>	<null>	10/31/2017 4:55:51 PM

Closest GIS Pole Info

Closest GIS Pole	GIS Pole Hgt
52	40

GIS Line #	GIS Pole Type
0882	Wood

GIS Pole ID	GIS Pole Class
271431331	3

Notes\Comments: Large tree laying on single phase primary

Special Equipment?: None

Damage Reports Feeder (CO-Dist-Fdr) 49_53_34F1 10/31/2017 5:04

Feeder Summary:

Brk Poles	1	3PH Open Wire - Primary	0	Xfrmr	4	Cutouts/Dis -connects	25	Capacitors	0	Limbs on Wires	9
Brk Poles Offstreet	0	3PH Spacer Wire - Primary	1	Xfrmrs Offstreet	0	Reclosers	0	Streetlights	0	Tree Crews Rqd	4
CrossArms/ Pins	9	1PH Primary	29	Stepdown Xfrmr	0	Regulators	0	Floodlights	0		
Anchors	1	Secondary	10								
Guys	1	Services	5								

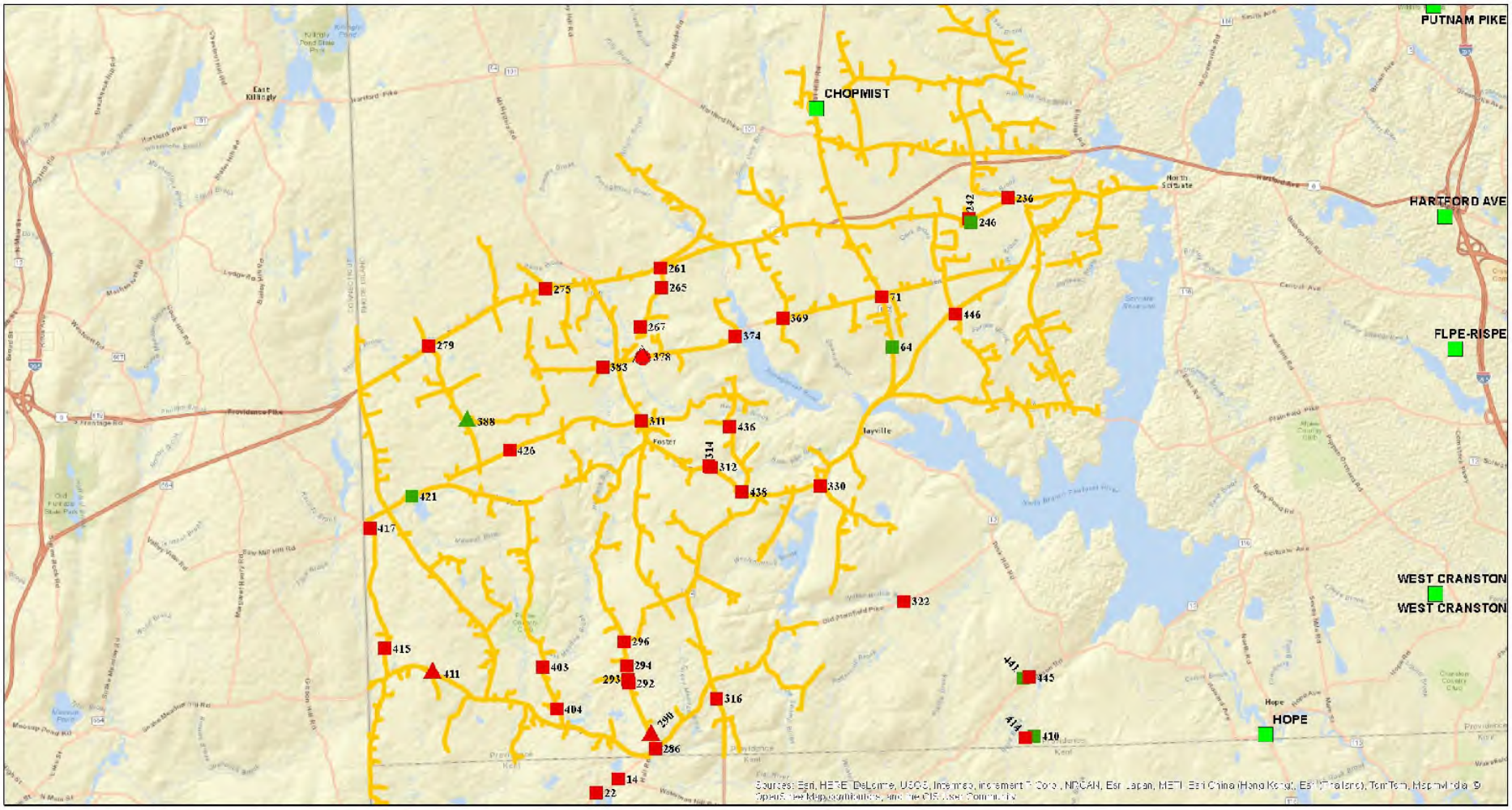

Damage Assessment Feeder Map

Date: 10/31/2017

Time: 5:04:26 PM

Damage Symbols	
○	Broken Pole
△	Transformer Damage
□	Other

Additional Info	
C	Capacitor
CO	Cutout
R	Recloser
REG	Regulator

Tree Conditions
Tree Crew Required
Tree Crew Not Required

Feeder

49_53_34F1

Damage Reports — Feeder (CO-Dist-Fdr) 49_53_34F2 — 10/31/2017 2:38

Location Info

Dmg Pt#	X,Y
84	-71.672102 41.917288

Closest Address

30 Money Hill Rd

Chepachet RI

Pole Info

Pole #	XArm\Pin
1	0

Brk Pole	Anchor
0	0

Bk Pole OffStreet	Guy
0	0

Span Info

3PH Open Wire Primary	3 PH Spacer Wire Primary
0	0

1PH Primary	Secondary
0	0

Services: 0

Transformers

Xfrmr	Xfrmr Offstreet	Stepdown Xfrmr
0	0	0

Other Facilities

Cutout\Dis-connect	Capacitor
1	0

Recloser	Streetlight
0	0

Regulator	Floodlight
0	0

Veg Info

	Tree Crews Rqd	Assessor
0	0	NEDA160

Other Conditions

Oil Spill?	Live Wires?	Date
<null>	<null>	10/30/2017 5:44:28 PM

Closest GIS Pole Info

Closest GIS Pole	GIS Pole Hgt
1	40

GIS Line #	GIS Pole Type
0470	Wood

GIS Pole ID	GIS Pole Class
271622860	4

Notes\Comments

Middle phase cutout opened. No cause found. Need more patrol

Special Equipment?

None

Feeder Summary:

Brk Poles	0	3PH Open Wire - Primary	0	Xfrmr	0	Cutouts/Dis-connects	1	Capacitors	0	Limbs on Wires	0
Brk Poles Offstreet	0	3PH Spacer Wire - Primary	0	Xfrmrs Offstreet	0	Reclosers	0	Streetlights	0	Tree Crews Rqd	0
CrossArms/ Pins	0	1PH Primary	0	Stepdown Xfrmr	0	Regulators	0	Floodlights	0		
Anchors	0	Secondary	0								
Guys	0	Services	0								

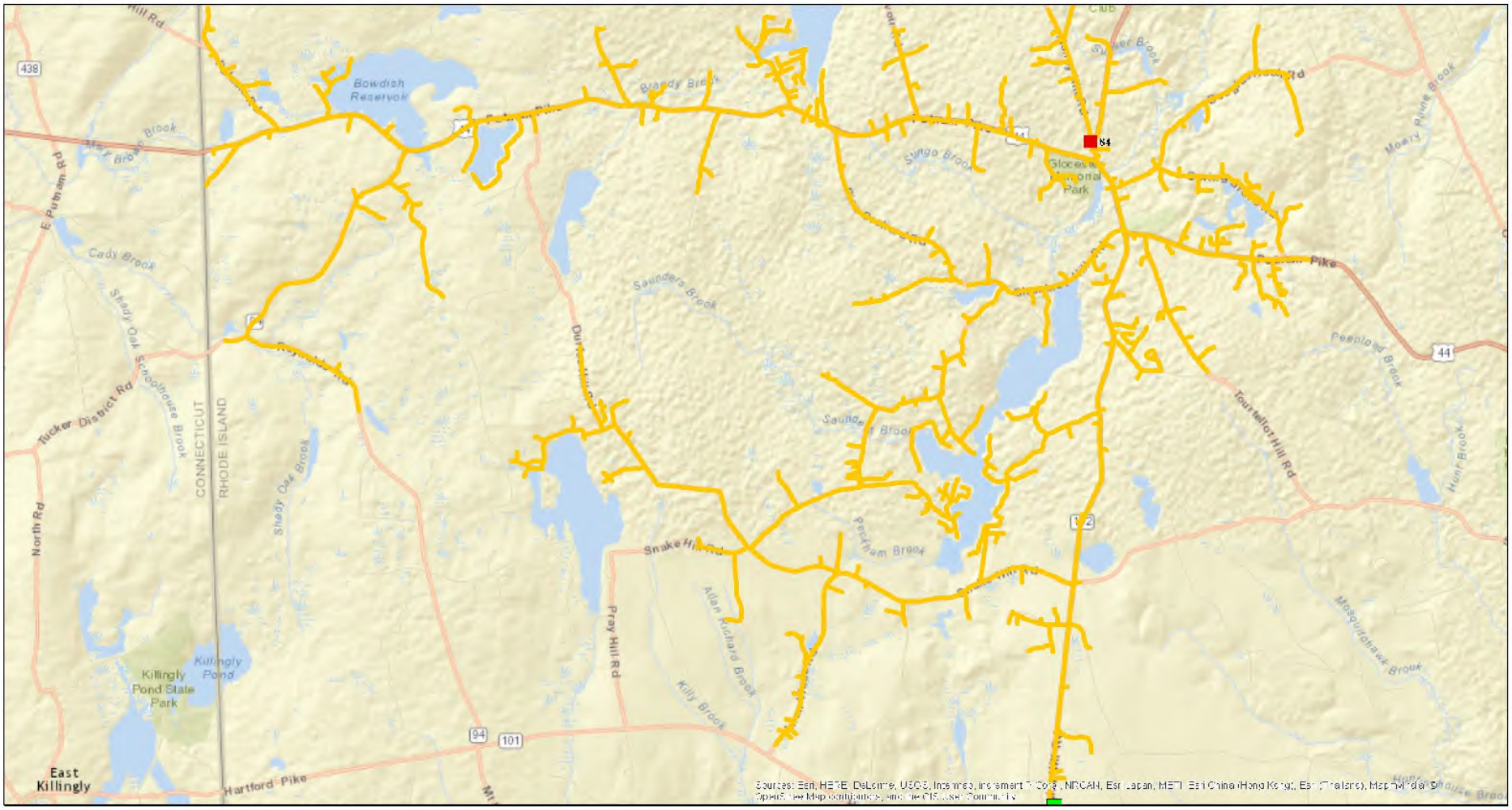

Damage Assessment Feeder Map

Date: 10/31/2017

Time: 2:38:22 AM

Damage Symbols	
○	Broken Pole
△	Transformer Damage
□	Other

Additional Info	
C	Capacitor
CO	Cutout
R	Recloser
REG	Regulator

Tree Conditions	
	Tree Crew Required
	Tree Crew Not Required

Feeder

49_53_34F2

Damage Reports

Feeder (CO-Dist-Fdr) 49_53_38F1

10/31/2017 5:03

Location Info

Dmg Pt#	X,Y
408	-71.626555 41.926422

Closest Address: 18 Gazza Rd, Chepachet RI

Pole Info

Pole #	XArm\Pin	Brk Pole	Anchor	Bk Pole OffStreet	Guy
	0	0	0	0	0

Span Info

3PH Open Wire Primary	3 PH Spacer Wire Primary	1PH Primary	Secondary	Services
0	0	1	1	0

Transformers

Xfrmr	Xfrmr Offstreet	Stepdown Xfrmr
0	0	0

Other Facilities

Cutout\Dis-connect	Capacitor	Recloser	Streetlight	Regulator	Floodlight
0	0	0	0	0	0

Veg Info

	Tree Crews Rqd	Assessor
0	2	NEDA158

Other Conditions

Oil Spill?	Live Wires?	Date
<null>	<null>	10/31/2017 4:01:30 PM

Closest GIS Pole Info

Closest GIS Pole	GIS Pole Hgt	GIS Line #	GIS Pole Type	GIS Pole ID	GIS Pole Class
30	40	0275	Wood	271566340	3

Notes\Comments

Special Equipment?: None

Location Info

Dmg Pt#	X,Y
409	-71.628434 41.927107

Closest Address: 44 Gazza Rd, Chepachet RI

Pole Info

Pole #	XArm\Pin	Brk Pole	Anchor	Bk Pole OffStreet	Guy
	1	0	0	0	0

Span Info

3PH Open Wire Primary	3 PH Spacer Wire Primary	1PH Primary	Secondary	Services
0	0	1	0	0

Transformers

Xfrmr	Xfrmr Offstreet	Stepdown Xfrmr
0	0	0

Other Facilities

Cutout\Dis-connect	Capacitor	Recloser	Streetlight	Regulator	Floodlight
0	0	0	0	0	0

Veg Info

	Tree Crews Rqd	Assessor
0	0	NEDA158

Other Conditions

Oil Spill?	Live Wires?	Date
<null>	<null>	10/31/2017 4:05:03 PM

Closest GIS Pole Info

Closest GIS Pole	GIS Pole Hgt	GIS Line #	GIS Pole Type	GIS Pole ID	GIS Pole Class
27	40	0275	Wood	271566373	3

Notes\Comments

Special Equipment?: None

Damage Reports — Feeder (CO-Dist-Fdr) 49_53_38F1 — 10/31/2017 5:03

Location Info

Dmg Pt#	X,Y
413	-71.629948 41.928589

Closest Address: 71 Gazza Rd, Chepachet RI

Pole Info

Pole #	XArm\Pin	Brk Pole	Anchor	Bk Pole OffStreet	Guy
	0	0	0	0	0

Span Info

3PH Open Wire Primary	3 PH Spacer Wire Primary	1PH Primary	Secondary	Services
0	0	2	2	0

Transformers

Xfrmr	Xfrmr Offstreet	Stepdown Xfrmr
0	0	0

Other Facilities

Cutout\Dis-connect	Capacitor	Recloser	Streetlight	Regulator	Floodlight
0	0	0	0	0	0

Veg Info

	Tree Crews Rqd
0	0

Other Conditions

Oil Spill?	Live Wires?	Assessor	Date
<null>	<null>	NEDA158	10/31/2017 4:07:52 PM

Closest GIS Pole Info

Closest GIS Pole	GIS Pole Hgt	GIS Line #	GIS Pole Type	GIS Pole ID	GIS Pole Class
24	40	0275	Wood	271566429	4

Notes\Comments:

Special Equipment?: None

Location Info

Dmg Pt#	X,Y
418	-71.625389 41.926061

Closest Address: 687 Cooper Rd, Chepachet RI

Pole Info

Pole #	XArm\Pin	Brk Pole	Anchor	Bk Pole OffStreet	Guy
	0	0	0	0	0

Span Info

3PH Open Wire Primary	3 PH Spacer Wire Primary	1PH Primary	Secondary	Services
0	0	0	0	0

Transformers

Xfrmr	Xfrmr Offstreet	Stepdown Xfrmr
0	0	0

Other Facilities

Cutout\Dis-connect	Capacitor	Recloser	Streetlight	Regulator	Floodlight
1	0	0	0	0	0

Veg Info

	Tree Crews Rqd
0	0

Other Conditions

Oil Spill?	Live Wires?	Assessor	Date
<null>	<null>	NEDA158	10/31/2017 4:15:16 PM

Closest GIS Pole Info

Closest GIS Pole	GIS Pole Hgt	GIS Line #	GIS Pole Type	GIS Pole ID	GIS Pole Class
107	45	0135	Wood	255280127	2

Notes\Comments:

Special Equipment?: None

Damage Reports Feeder (CO-Dist-Fdr) 49_53_38F1 10/31/2017 5:03

Feeder Summary:

Brk Poles	0	3PH Open Wire - Primary	0	Xfrmr	0	Cutouts/Dis -connects	1	Capacitors	0	Limbs on Wires	0
Brk Poles Offstreet	0	3PH Spacer Wire - Primary	0	Xfrmrs Offstreet	0	Reclosers	0	Streetlights	0	Tree Crews Rqd	2
CrossArms/ Pins	1	1PH Primary	4	Stepdown Xfrmr	0	Regulators	0	Floodlights	0		
Anchors	0	Secondary	3								
Guys	0	Services	0								

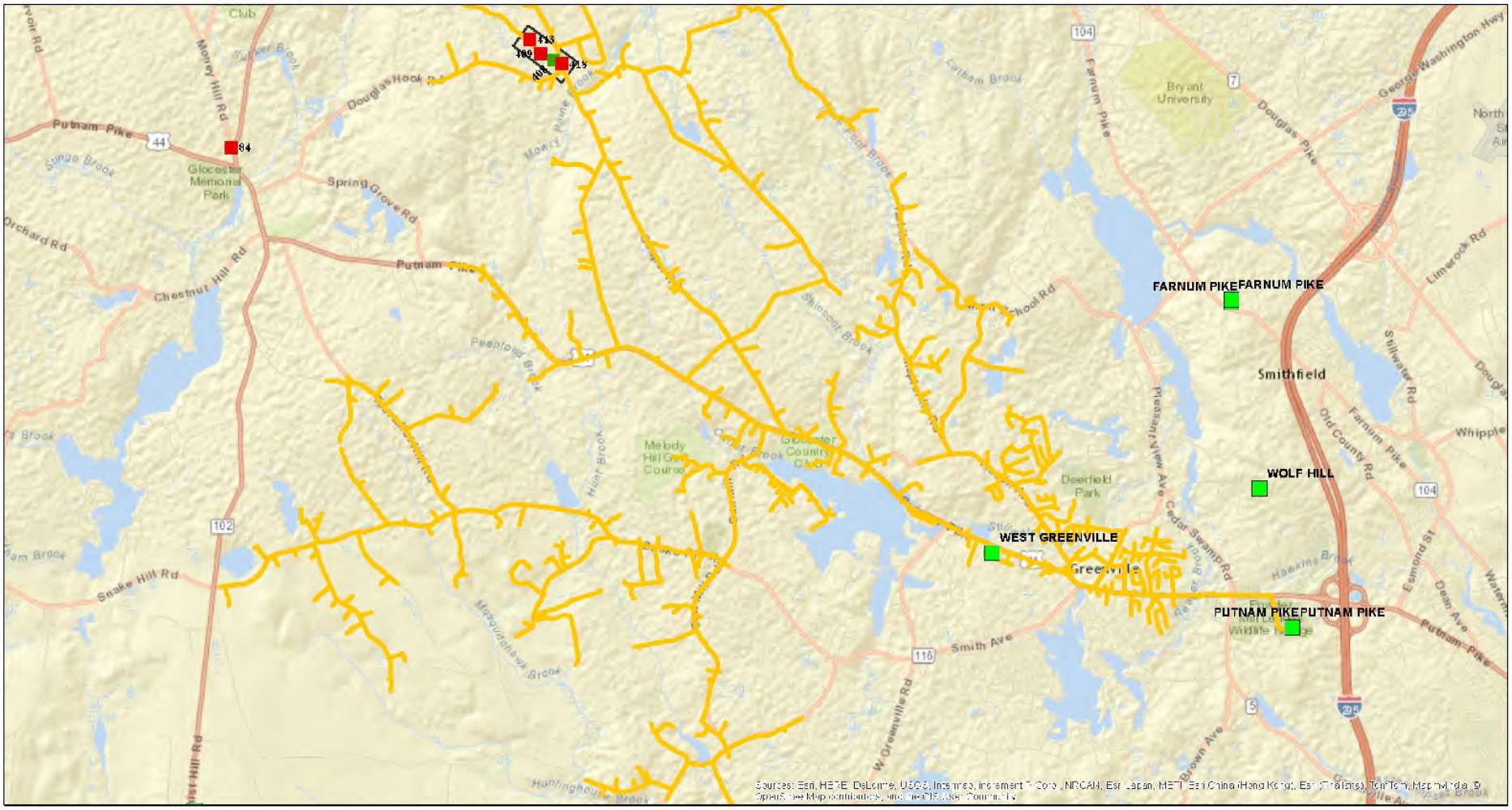

Damage Assessment Feeder Map

Date: 10/31/2017

Time: 5:03:52 PM

Damage Symbols	
○	Broken Pole
△	Transformer Damage
□	Other

Additional Info	
C	Capacitor
CO	Cutout
R	Recloser
REG	Regulator

Tree Conditions
Tree Crew Required
Tree Crew Not Required

Feeder

49_53_38F1

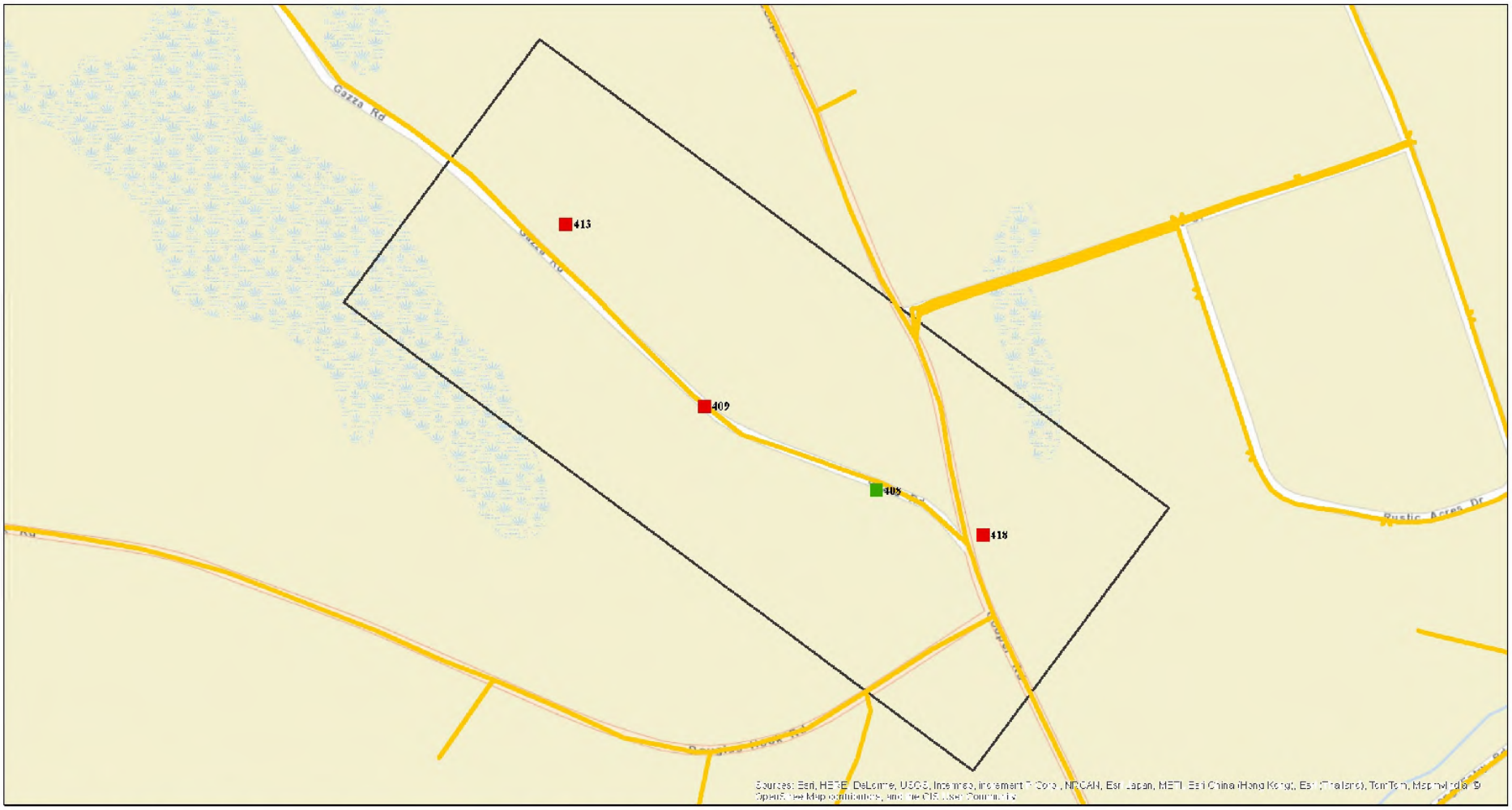

Damage Assessment Feeder Map

Date: 10/31/2017

Time: 5:03:56 PM

Damage Symbols	
○	Broken Pole
△	Transformer Damage
□	Other

Additional Info	
C	Capacitor
CO	Cutout
R	Recloser
REG	Regulator

Tree Conditions	
	Tree Crew Required
	Tree Crew Not Required

Feeder

49_53_38F1

Damage Reports — Feeder (CO-Dist-Fdr) 49_53_51F1 — 10/31/2017 2:35

Location Info

Dmg Pt#	X,Y
4	-71.263211 41.692021

Closest Address: 535 Metacom Ave, Bristol RI

Pole Info

Pole #	XArm\Pin	Brk Pole	Anchor	Bk Pole OffStreet	Guy
63	0	0	0	0	0

Span Info

3PH Open Wire Primary	3 PH Spacer Wire Primary	1PH Primary	Secondary	Services
0	0	0	0	0

Transformers

Xfrmr	Xfrmr Offstreet	Stepdown Xfrmr
0	0	0

Other Facilities

Cutout\Dis-connect	Capacitor	Recloser	Streetlight	Regulator	Floodlight
3	0	0	0	0	0

Veg Info

	Tree Crews Rqd
0	0

Other Conditions

Oil Spill?	Live Wires?	Assessor	Date
<null>	<null>	NEDA158	10/30/2017 2:44:50 PM

Closest GIS Pole Info

Closest GIS Pole	GIS Pole Hgt	GIS Line #	GIS Pole Type	GIS Pole ID	GIS Pole Class
63	45	1062	Wood	271713676	3

Notes\Comments: Fuse open 3 phases

Special Equipment?: None

Location Info

Dmg Pt#	X,Y
5	-71.261661 41.685195

Closest Address: 455 Metacom Ave, Bristol RI

Pole Info

Pole #	XArm\Pin	Brk Pole	Anchor	Bk Pole OffStreet	Guy
82	0	0	0	0	0

Span Info

3PH Open Wire Primary	3 PH Spacer Wire Primary	1PH Primary	Secondary	Services
0	0	0	0	0

Transformers

Xfrmr	Xfrmr Offstreet	Stepdown Xfrmr
0	0	0

Other Facilities

Cutout\Dis-connect	Capacitor	Recloser	Streetlight	Regulator	Floodlight
0	0	0	0	0	0

Veg Info

	Tree Crews Rqd
0	0

Other Conditions

Oil Spill?	Live Wires?	Assessor	Date
<null>	<null>	NEDA158	10/30/2017 2:50:22 PM

Closest GIS Pole Info

Closest GIS Pole	GIS Pole Hgt	GIS Line #	GIS Pole Type	GIS Pole ID	GIS Pole Class
83	50	1062	Wood	271713317	2

Notes\Comments: Fuse open

Special Equipment?: None

Damage Reports Feeder (CO-Dist-Fdr) 49_53_51F1 10/31/2017 2:35

Feeder Summary:

Brk Poles	0	3PH Open Wire - Primary	0	Xfrmr	0	Cutouts/Dis -connects	3	Capacitors	0	Limbs on Wires	0
Brk Poles Offstreet	0	3PH Spacer Wire - Primary	0	Xfrmrs Offstreet	0	Reclosers	0	Streetlights	0	Tree Crews Rqd	0
CrossArms/ Pins	0	1PH Primary	0	Stepdown Xfrmr	0	Regulators	0	Floodlights	0		
Anchors	0	Secondary	0								
Guys	0	Services	0								

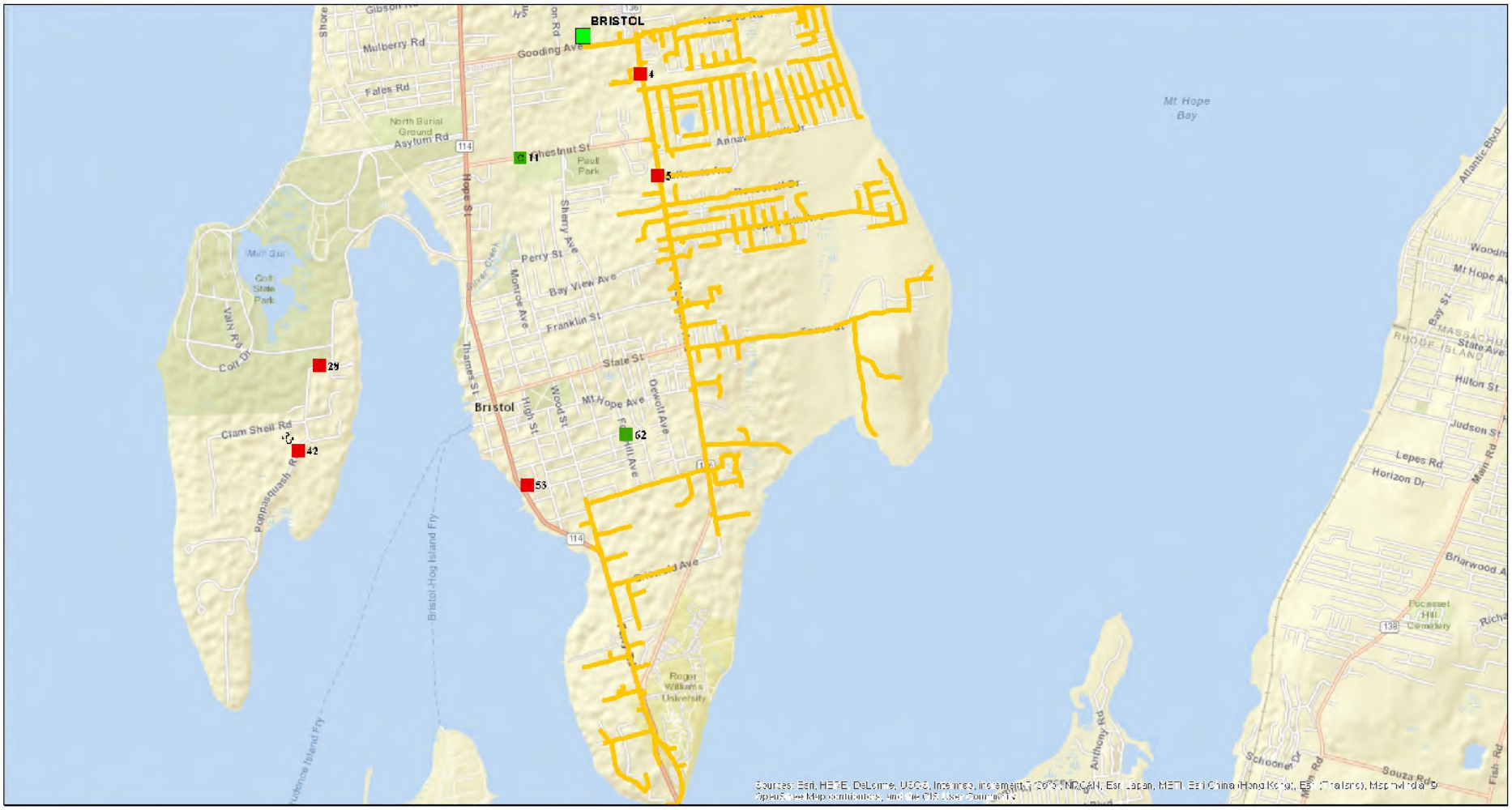

Damage Assessment Feeder Map

Date: 10/31/2017

Time: 2:35:51 AM

Damage Symbols	
○	Broken Pole
△	Transformer Damage
□	Other

Additional Info	
C	Capacitor
CO	Cutout
R	Recloser
REG	Regulator

Tree Conditions
Tree Crew Required
Tree Crew Not Required

Feeder

49_53_51F1

Damage Reports

Feeder (CO-Dist-Fdr) 49_53_51F2

10/31/2017 2:36

Location Info

Dmg Pt#	X,Y
11	-71.274013 41.68642

Closest Address: 112 Chestnut St, Bristol RI

Pole Info

Pole #	XArm\Pin
11	0

Brk Pole	Anchor
0	0

Bk Pole OffStreet	Guy
0	0

Span Info

3PH Open Wire Primary	3 PH Spacer Wire Primary
0	0

1PH Primary	Secondary
0	0

Services: 0

Transformers

Xfrmr	Xfrmr Offstreet	Stepdown Xfrmr
0	0	0

Other Facilities

Cutout\Dis-connect	Capacitor
0	1

Recloser	Streetlight
0	0

Regulator	Floodlight
0	0

Veg Info

	Tree Crews Rqd
0	0

Assessor: NEDA156

Other Conditions

Oil Spill?	Live Wires?
<null>	<null>

Date: 10/30/2017 3:29:27 PM

Closest GIS Pole Info

Closest GIS Pole	GIS Pole Hgt
11	40

GIS Line #	GIS Pole Type
0315	Wood

GIS Pole ID	GIS Pole Class
271738460	3

Notes\Comments: Open fuse mid phase / 3 phases cap bank capacitor

Special Equipment?: None

Location Info

Dmg Pt#	X,Y
62	-71.264499 41.667848

Closest Address: 27 Fox Hill Ave, Bristol RI

Pole Info

Pole #	XArm\Pin
4	0

Brk Pole	Anchor
0	0

Bk Pole OffStreet	Guy
0	0

Span Info

3PH Open Wire Primary	3 PH Spacer Wire Primary
0	0

1PH Primary	Secondary
0	0

Services: 0

Transformers

Xfrmr	Xfrmr Offstreet	Stepdown Xfrmr
0	0	0

Other Facilities

Cutout\Dis-connect	Capacitor
0	0

Recloser	Streetlight
0	0

Regulator	Floodlight
0	0

Veg Info

	Tree Crews Rqd
1	1

Assessor: NEDA156

Other Conditions

Oil Spill?	Live Wires?
<null>	<null>

Date: 10/30/2017 5:07:19 PM

Closest GIS Pole Info

Closest GIS Pole	GIS Pole Hgt
4	35

GIS Line #	GIS Pole Type
0678	Wood

GIS Pole ID	GIS Pole Class
271730007	4

Notes\Comments: Tree branch on a secondary

Special Equipment?: None

Damage Reports Feeder (CO-Dist-Fdr) 49_53_51F2 10/31/2017 2:36

Feeder Summary:

Brk Poles	0	3PH Open Wire - Primary	0	Xfrmr	0	Cutouts/Dis -connects	0	Capacitors	1	Limbs on Wires	1
Brk Poles Offstreet	0	3PH Spacer Wire - Primary	0	Xfrmrs Offstreet	0	Reclosers	0	Streetlights	0	Tree Crews Rqd	1
CrossArms/ Pins	0	1PH Primary	0	Stepdown Xfrmr	0	Regulators	0	Floodlights	0		
Anchors	0	Secondary	0								
Guys	0	Services	0								

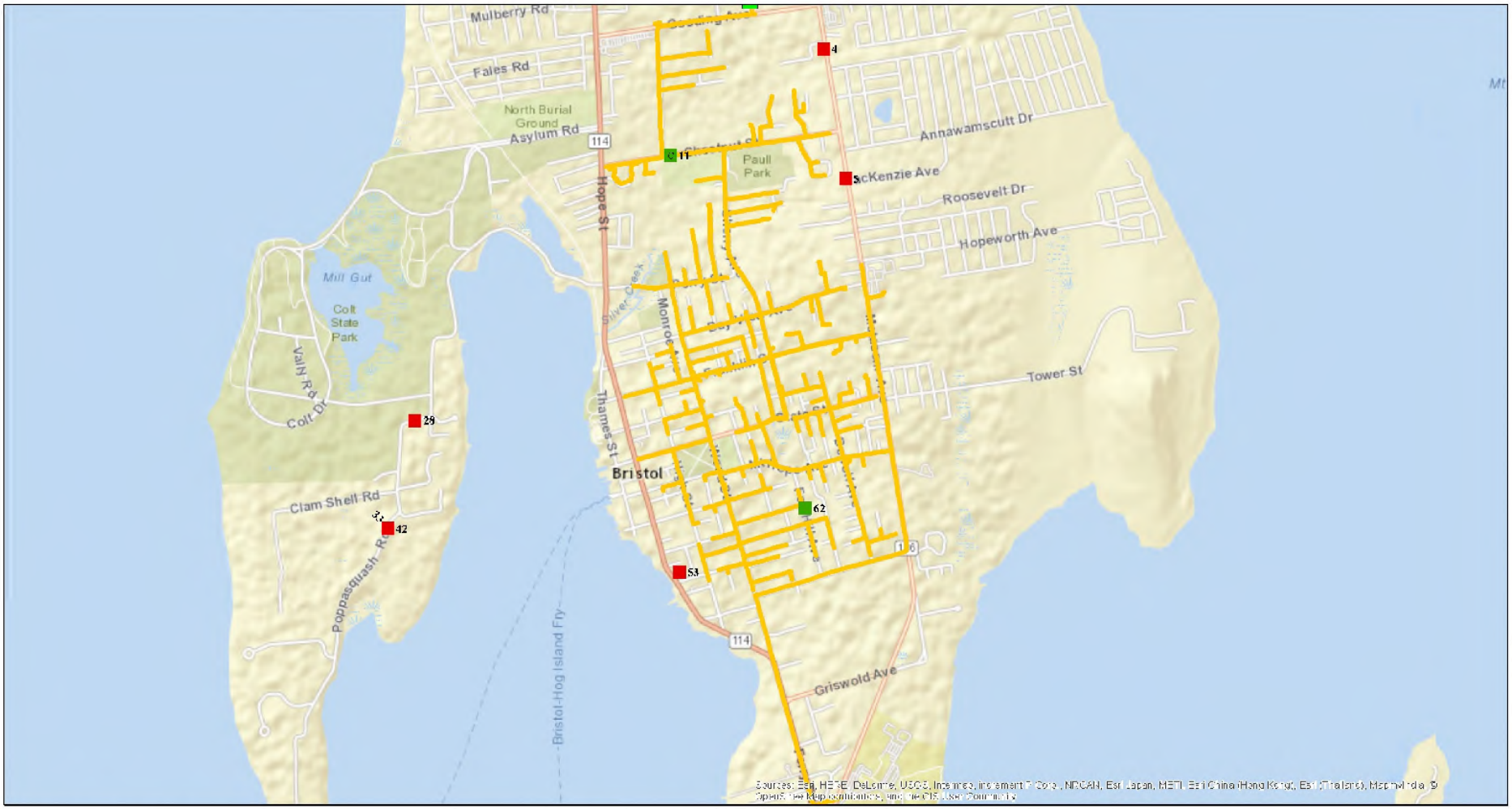

Damage Assessment Feeder Map

Date: 10/31/2017

Time: 2:36:04 AM

Damage Symbols	
○	Broken Pole
△	Transformer Damage
□	Other

Additional Info	
C	Capacitor
CO	Cutout
R	Recloser
REG	Regulator

Tree Conditions	
	Tree Crew Required
	Tree Crew Not Required

Feeder

49_53_51F2

Damage Reports — Feeder (CO-Dist-Fdr) 49_53_51F3 — 10/31/2017 2:35

Location Info

Dmg Pt#	X,Y
28	-71.292047 41.672457

Closest Address: 151 Poppasquash Rd, Bristol RI

Pole Info

Pole #	XArm\Pin	Brk Pole	Anchor	Bk Pole OffStreet	Guy
66	0	0	0	0	0

Span Info

3PH Open Wire Primary	3 PH Spacer Wire Primary	1PH Primary	Secondary	Services
1	0	0	0	0

Transformers / Other Facilities

Xfrmr	Xfrmr Offstreet	Stepdown Xfrmr	Cutout\Dis-connect	Capacitor	Recloser	Streetlight	Regulator	Floodlight
0	0	0	0	0	0	0	0	0

Veg Info / Other Conditions

Veg Info	Tree Crews Rqd	Oil Spill?	Live Wires?	Assessor	Date
0	0	<null>	<null>	NEDA157	10/30/2017 4:02:30 PM

Closest GIS Pole Info

Closest GIS Pole	GIS Pole Hgt	GIS Line #	GIS Pole Type	GIS Pole ID	GIS Pole Class
66	35	1264	Wood	271702132	4

Notes\Comments: 3phase primary on ground

Special Equipment?: None

Location Info

Dmg Pt#	X,Y
33	-71.293959 41.66676

Closest Address: 207 Poppasquash Rd, Bristol RI

Pole Info

Pole #	XArm\Pin	Brk Pole	Anchor	Bk Pole OffStreet	Guy
87-89	0	0	0	0	0

Span Info

3PH Open Wire Primary	3 PH Spacer Wire Primary	1PH Primary	Secondary	Services
3	0	0	0	0

Transformers / Other Facilities

Xfrmr	Xfrmr Offstreet	Stepdown Xfrmr	Cutout\Dis-connect	Capacitor	Recloser	Streetlight	Regulator	Floodlight
0	0	0	0	0	0	0	0	0

Veg Info / Other Conditions

Veg Info	Tree Crews Rqd	Oil Spill?	Live Wires?	Assessor	Date
0	0	<null>	<null>	NEDA157	10/30/2017 4:10:52 PM

Closest GIS Pole Info

Closest GIS Pole	GIS Pole Hgt	GIS Line #	GIS Pole Type	GIS Pole ID	GIS Pole Class
87	40	1264	Wood	271701483	3

Notes\Comments: 3phase pri on ground

Special Equipment?: None

Damage Reports — Feeder (CO-Dist-Fdr) 49_53_51F3 — 10/31/2017 2:35

Location Info

Dmg Pt#	X,Y
42	-71.293959 41.66676

Closest Address: 207 Poppasquash Rd, Bristol RI

Pole Info

Pole #	XArm\Pin	Brk Pole	Anchor	Bk Pole OffStreet	Guy
87-89	0	0	0	0	0

Span Info

3PH Open Wire Primary	3 PH Spacer Wire Primary	1PH Primary	Secondary	Services
3	0	0	0	0

Transformers

Xfrmr	Xfrmr Offstreet	Stepdown Xfrmr
0	0	0

Other Facilities

Cutout\Dis-connect	Capacitor	Recloser	Streetlight	Regulator	Floodlight
0	0	0	0	0	0

Veg Info

	Tree Crews Rqd
0	0

Other Conditions

Oil Spill?	Live Wires?	Assessor	Date
<null>	<null>	NEDA157	10/30/2017 4:10:52 PM

Closest GIS Pole Info

Closest GIS Pole	GIS Pole Hgt	GIS Line #	GIS Pole Type	GIS Pole ID	GIS Pole Class
87	40	1264	Wood	271701483	3

Notes\Comments: 3phase pri on ground - police standing by. Called in to wires down to relieve police.

Special Equipment?: None

Location Info

Dmg Pt#	X,Y
53	-71.27339 41.66446

Closest Address: 11 Burton St, Bristol RI

Pole Info

Pole #	XArm\Pin	Brk Pole	Anchor	Bk Pole OffStreet	Guy
148	0	0	0	0	0

Span Info

3PH Open Wire Primary	3 PH Spacer Wire Primary	1PH Primary	Secondary	Services
3	0	0	0	0

Transformers

Xfrmr	Xfrmr Offstreet	Stepdown Xfrmr
0	0	0

Other Facilities

Cutout\Dis-connect	Capacitor	Recloser	Streetlight	Regulator	Floodlight
0	0	0	0	0	0

Veg Info

	Tree Crews Rqd
0	0

Other Conditions

Oil Spill?	Live Wires?	Assessor	Date
<null>	<null>	NEDA157	10/30/2017 4:52:49 PM

Closest GIS Pole Info

Closest GIS Pole	GIS Pole Hgt	GIS Line #	GIS Pole Type	GIS Pole ID	GIS Pole Class
1	35	0217	Wood	271740981	4

Notes\Comments: Police and tree crews on site - road closed

Special Equipment?: None

Damage Reports Feeder (CO-Dist-Fdr) 49_53_51F3 10/31/2017 2:35

Feeder Summary:

Brk Poles	0	3PH Open Wire - Primary	10	Xfrmr	0	Cutouts/Dis -connects	0	Capacitors	0	Limbs on Wires	0
Brk Poles Offstreet	0	3PH Spacer Wire - Primary	0	Xfrmrs Offstreet	0	Reclosers	0	Streetlights	0	Tree Crews Rqd	0
CrossArms/ Pins	0	1PH Primary	0	Stepdown Xfrmr	0	Regulators	0	Floodlights	0		
Anchors	0	Secondary	0								
Guys	0	Services	0								

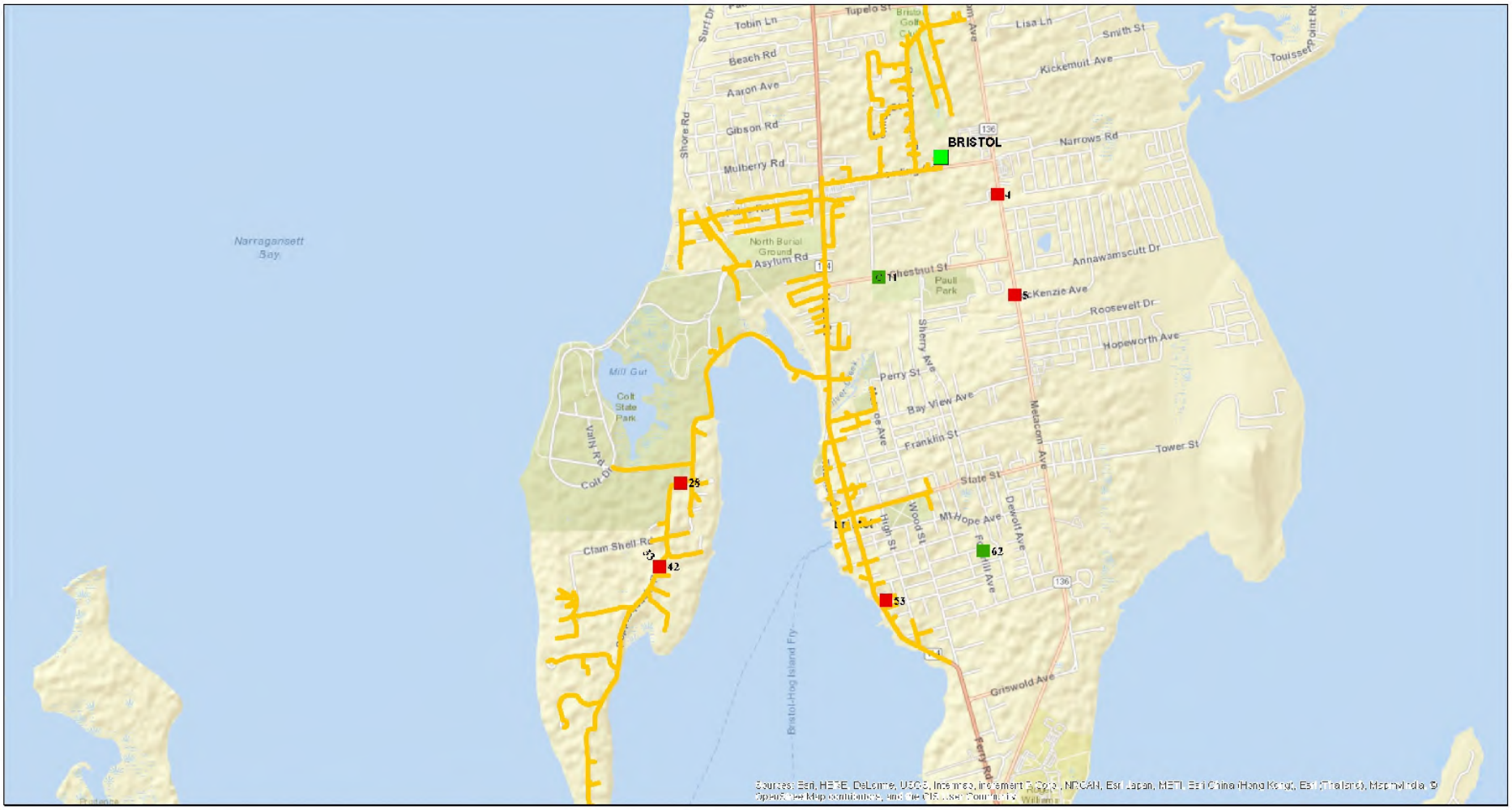

Damage Assessment Feeder Map

Date: 10/31/2017

Time: 2:36:00 AM

Damage Symbols	
○	Broken Pole
△	Transformer Damage
□	Other

Additional Info	
C	Capacitor
CO	Cutout
R	Recloser
REG	Regulator

Tree Conditions
Tree Crew Required
Tree Crew Not Required

Feeder

49_53_51F3

Damage Reports **Feeder (CO-Dist-Fdr)** 49_53_73J5 11/1/2017 8:46

Location Info		Pole Info		Span Info		Transformers	Other Facilities		Veg Info	Other Conditions	Closest GIS Pole Info	
Dmg Pt#	X,Y	Pole #	XArm\Pin	3PH Open Wire Primary	3 PH Spacer Wire Primary	Xfrmr	Cutout\Dis-connect	Capacitor		Oil Spill?	Closest GIS Pole	GIS Pole Hgt
472	-71.431029 41.770202		0	0	0	0	0	0	0	<null>	38-50	40
Closest Address		Brk Pole	Anchor	1PH Primary	Secondary	Xfrmr Offstreet	Recloser	Streetlight	Tree Crews Rqd	Live Wires?	GIS Line #	GIS Pole Type
340 Woodbine St		0	0	0	0	0	0	0	1	<null>	4156	Wood
Cranston	RI	Bk Pole OffStreet	Guy	Services		Stepdown Xfrmr	Regulator	Floodlight	Assessor	Date	GIS Pole ID	GIS Pole Class
		0	0	0		0	0	0	NEDA188	11/1/2017 8:49:12 AM	271360351	3

Notes\Comments

Tree on secondary

Special Equipment?

None

Feeder Summary:

Brk Poles	0	3PH Open Wire - Primary	0	Xfrmr	0	Cutouts/Dis -connects	0	Capacitors	0	Limbs on Wires	0
Brk Poles Offstreet	0	3PH Spacer Wire - Primary	0	Xfrmrs Offstreet	0	Reclosers	0	Streetlights	0	Tree Crews Rqd	1
CrossArms/ Pins	0	1PH Primary	0	Stepdown Xfrmr	0	Regulators	0	Floodlights	0		
Anchors	0	Secondary	0								
Guys	0	Services	0								

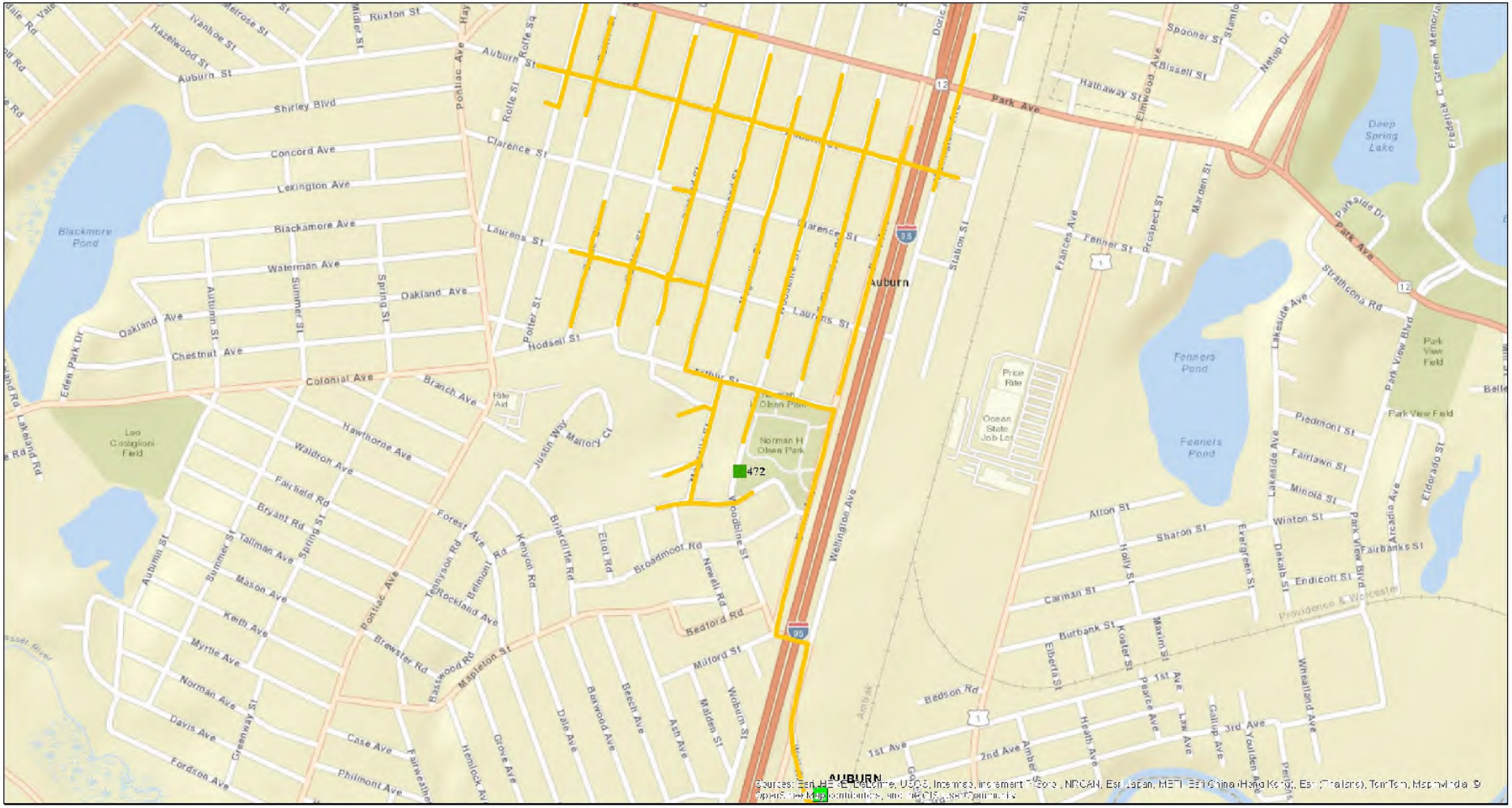

Damage Assessment Feeder Map

Date: 11/1/2017

Time: 8:46:20 AM

Damage Symbols	
○	Broken Pole
△	Transformer Damage
□	Other

Additional Info	
C	Capacitor
CO	Cutout
R	Recloser
REG	Regulator

Tree Conditions
Tree Crew Required
Tree Crew Not Required

Feeder

49_53_73J5

Damage Reports

Feeder (CO-Dist-Fdr) 49_53_76F2

11/1/2017 7:36

Location Info		Pole Info		Span Info		Transformers	Other Facilities		Veg Info	Other Conditions	Closest GIS Pole Info	
Dmg Pt#	X,Y	Pole #	XArm\Pin	3PH Open Wire Primary	3 PH Spacer Wire Primary	Xfrmr	Cutout\Dis-connect	Capacitor		Oil Spill?	Closest GIS Pole	GIS Pole Hgt
492	-71.415078 41.801966	11	0	0	0	0	0	0	0	<null>	11	40
Closest Address		Brk Pole	Anchor	1PH Primary	Secondary	Xfrmr Offstreet	Recloser	Streetlight	Tree Crews Rqd	Live Wires?	GIS Line #	GIS Pole Type
		0	0	0	0	0	0	0	1	<null>	1397	Wood
Providence	RI	Bk Pole OffStreet	Guy	Services		Stepdown Xfrmr	Regulator	Floodlight	Assessor	Date	GIS Pole ID	GIS Pole Class
		0	0	1		0	0	0	NEDA188	11/1/2017 2:30:10 PM	271267795	3

Notes\Comments

Tree on secondary service to building

Special Equipment?

None

Feeder Summary:

Brk Poles	0	3PH Open Wire - Primary	0	Xfrmr	0	Cutouts/Dis-connects	0	Capacitors	0	Limbs on Wires	0
Brk Poles Offstreet	0	3PH Spacer Wire - Primary	0	Xfrmrs Offstreet	0	Reclosers	0	Streetlights	0	Tree Crews Rqd	1
CrossArms/ Pins	0	1PH Primary	0	Stepdown Xfrmr	0	Regulators	0	Floodlights	0		
Anchors	0	Secondary	0								
Guys	0	Services	1								

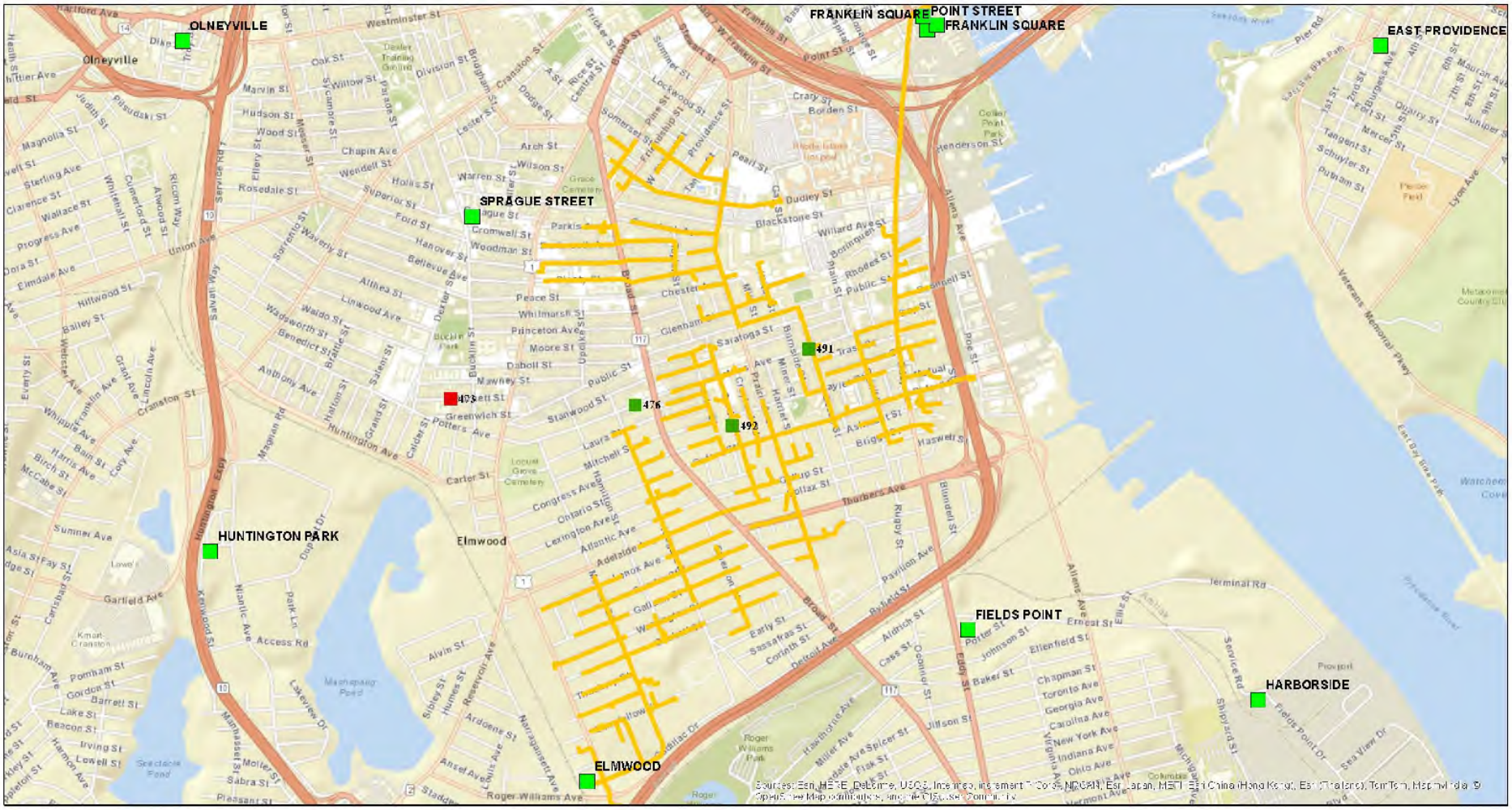

Damage Assessment Feeder Map

Date: 11/1/2017

Time: 7:36:24 PM

Damage Symbols	
○	Broken Pole
△	Transformer Damage
□	Other

Additional Info	
C	Capacitor
CO	Cutout
R	Recloser
REG	Regulator

Tree Conditions
Tree Crew Required
Tree Crew Not Required

Feeder

49_53_76F2

Damage Reports

Feeder (CO-Dist-Fdr) 49_53_76F4

11/1/2017 9:51

Location Info

Dmg Pt#	X,Y
476	-71.41978 41.802709

Closest Address

352 Potters Ave

Providence RI

Pole Info

Pole #	XArm\Pin
41	0

Brk Pole	Anchor
0	0

Bk Pole OffStreet	Guy
0	0

Span Info

3PH Open Wire Primary	3 PH Spacer Wire Primary
0	0

1PH Primary	Secondary
0	0

Services: 0

Transformers

Xfrmr	Xfrmr Offstreet	Stepdown Xfrmr
0	0	0

Other Facilities

Cutout\Dis-connect	Capacitor
0	0

Recloser	Streetlight
0	0

Regulator	Floodlight
0	0

Veg Info

	Tree Crews Rqd	Assessor	Date
0	1	NEDA188	11/1/2017 9:56:34 AM

Other Conditions

Oil Spill?	Live Wires?
<null>	<null>

Closest GIS Pole Info

Closest GIS Pole	GIS Pole Hgt	GIS Line #	GIS Pole Type	GIS Pole ID	GIS Pole Class
42	40	4659	Wood	271346707	3

Notes\Comments

Tree on secondary to house

Special Equipment?

None

Feeder Summary:

Brk Poles	0	3PH Open Wire - Primary	0	Xfrmr	0	Cutouts/Dis-connects	0	Capacitors	0	Limbs on Wires	0
Brk Poles Offstreet	0	3PH Spacer Wire - Primary	0	Xfrmrs Offstreet	0	Reclosers	0	Streetlights	0	Tree Crews Rqd	1
CrossArms/ Pins	0	1PH Primary	0	Stepdown Xfrmr	0	Regulators	0	Floodlights	0		
Anchors	0	Secondary	0								
Guys	0	Services	0								

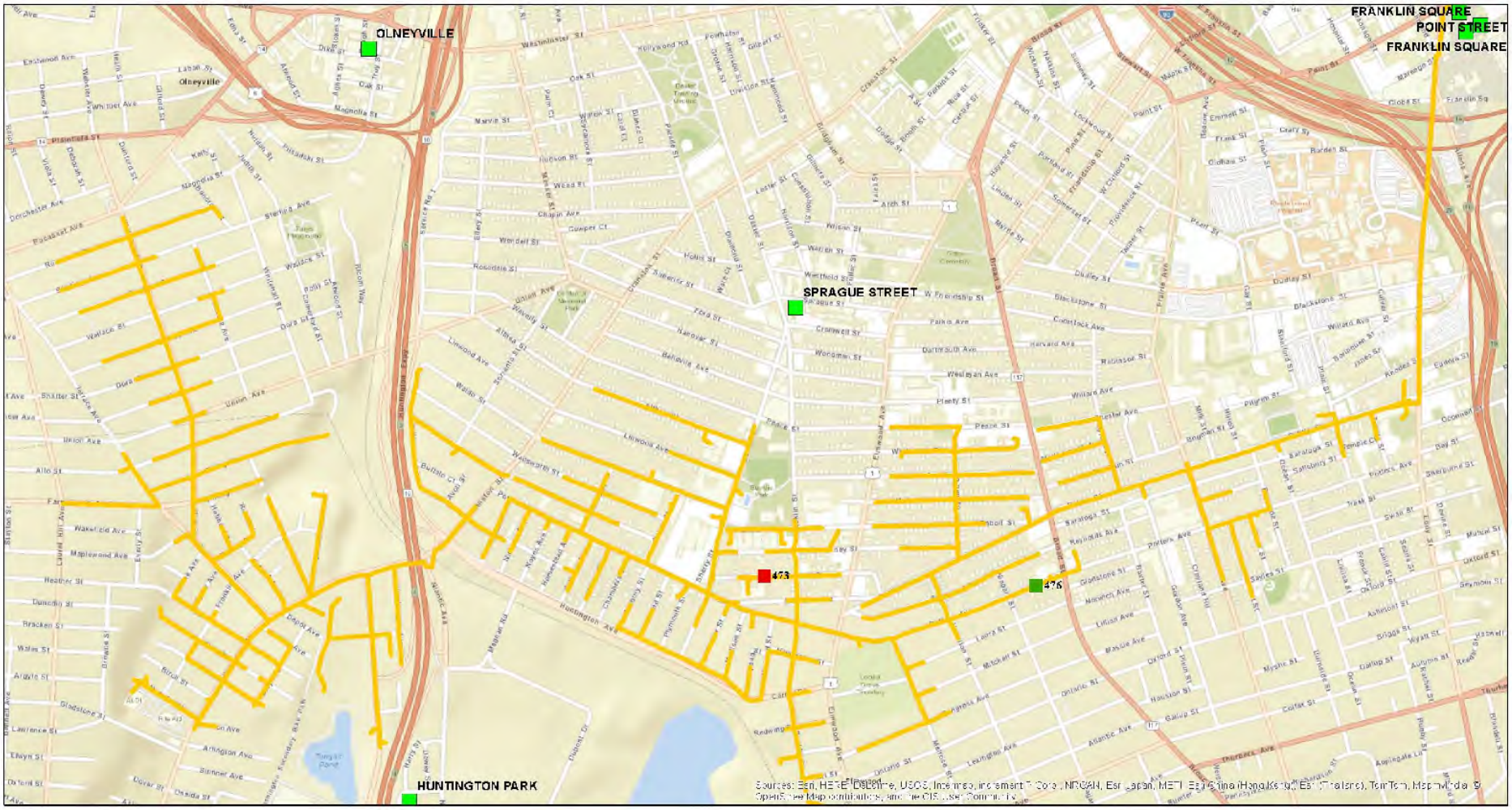

Damage Assessment Feeder Map

Date: 11/1/2017

Time: 9:51:53 AM

Damage Symbols	
○	Broken Pole
△	Transformer Damage
□	Other

Additional Info	
C	Capacitor
CO	Cutout
R	Recloser
REG	Regulator

Tree Conditions
Tree Crew Required
Tree Crew Not Required

Feeder

49_53_76F4

Damage Reports

Feeder (CO-Dist-Fdr) 49_53_102K22

10/31/2017 12:05

Location Info

Dmg Pt#	X,Y
266	-71.444153 41.934936

Closest Address: 693 George Washington Hwy, Lincoln RI

Pole Info

Pole #	XArm\Pin	Brk Pole	Anchor	Bk Pole OffStreet	Guy
32	0	0	0	0	0

Span Info

3PH Open Wire Primary	3 PH Spacer Wire Primary	1PH Primary	Secondary	Services
0	0	0	0	0

Transformers

Xfrmr	Xfrmr Offstreet	Stepdown Xfrmr
0	0	0

Other Facilities

Cutout\Dis-connect	Capacitor	Recloser	Streetlight	Regulator	Floodlight
0	0	0	0	0	0

Veg Info

	Tree Crews Rqd	Assessor
0	0	NEDA156

Other Conditions

Oil Spill?	Live Wires?	Date
<null>	<null>	10/31/2017 11:30:16 AM

Closest GIS Pole Info

Closest GIS Pole	GIS Pole Hgt	GIS Line #	GIS Pole Type	GIS Pole ID	GIS Pole Class
32	45	0155	Wood	272619272	3

Notes\Comments: Open fuse on transformer

Special Equipment?: None

Location Info

Dmg Pt#	X,Y
283	-71.428332 41.937818

Closest Address: 9 Angell Rd, Cumberland RI

Pole Info

Pole #	XArm\Pin	Brk Pole	Anchor	Bk Pole OffStreet	Guy
	0	0	0	0	0

Span Info

3PH Open Wire Primary	3 PH Spacer Wire Primary	1PH Primary	Secondary	Services
0	0	0	0	0

Transformers

Xfrmr	Xfrmr Offstreet	Stepdown Xfrmr
0	0	0

Other Facilities

Cutout\Dis-connect	Capacitor	Recloser	Streetlight	Regulator	Floodlight
3	0	0	0	0	0

Veg Info

	Tree Crews Rqd	Assessor
0	0	NEDA156

Other Conditions

Oil Spill?	Live Wires?	Date
<null>	<null>	10/31/2017 11:53:32 AM

Closest GIS Pole Info

Closest GIS Pole	GIS Pole Hgt	GIS Line #	GIS Pole Type	GIS Pole ID	GIS Pole Class
3	45	0004	Wood	272830596	4

Notes\Comments: Open fuse cutouts building being renovated

Special Equipment?: None

Damage Reports Feeder (CO-Dist-Fdr) 49_53_102K22 10/31/2017 12:05

Feeder Summary:

	Brk Poles	0	3PH Open Wire - Primary	0	Xfrmr	0	Cutouts/Dis -connects	3	Capacitors	0	Limbs on Wires	0
	Brk Poles Offstreet	0	3PH Spacer Wire - Primary	0	Xfrmrs Offstreet	0	Reclosers	0	Streetlights	0	Tree Crews Rqd	0
	CrossArms/ Pins	0	1PH Primary	0	Stepdown Xfrmr	0	Regulators	0	Floodlights	0		
	Anchors	0	Secondary	0								
	Guys	0	Services	0								

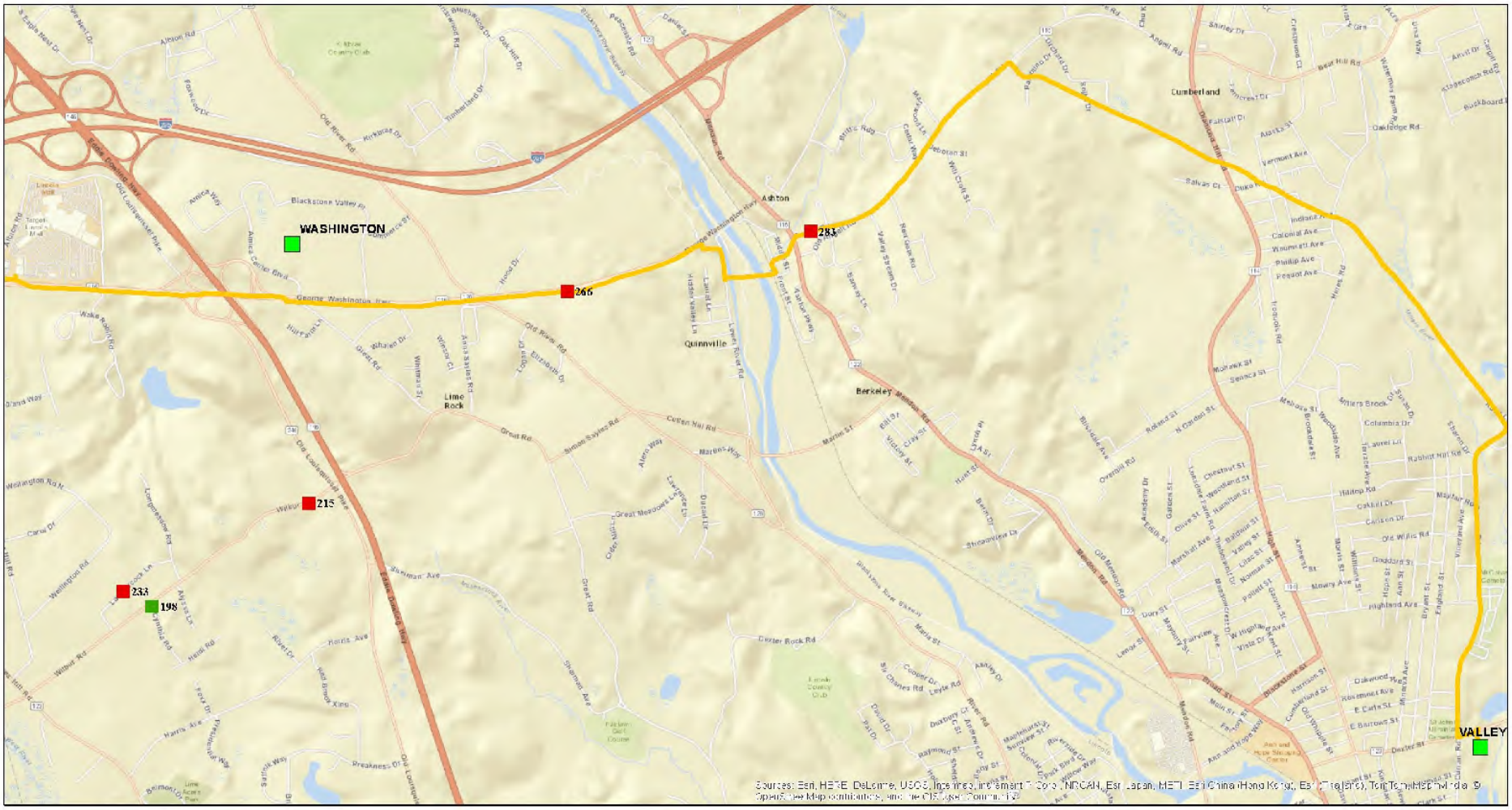

Damage Assessment Feeder Map

Date: 10/31/2017

Time: 12:05:31 PM

Damage Symbols	
○	Broken Pole
△	Transformer Damage
□	Other

Additional Info	
C	Capacitor
CO	Cutout
R	Recloser
REG	Regulator

Tree Conditions
Tree Crew Required
Tree Crew Not Required

Feeder

49_53_102K22

Damage Reports **Feeder (CO-Dist-Fdr)** 49_53_107W81 10/31/2017 12:05

Location Info		Pole Info		Span Info		Transformers	Other Facilities		Veg Info	Other Conditions	Closest GIS Pole Info	
Dmg Pt#	X,Y	Pole #	XArm\Pin	3PH Open Wire Primary	3 PH Spacer Wire Primary	Xfrmr	Cutout\Dis-connect	Capacitor		Oil Spill?	Closest GIS Pole	GIS Pole Hgt
253	-71.36248 41.877603	5	0	0	0	0	0	0	0	<null>	5	45
Closest Address		Brk Pole	Anchor	1PH Primary	Secondary	Xfrmr Offstreet	Recloser	Streetlight	Tree Crews Rqd	Live Wires?	GIS Line #	GIS Pole Type
64 Hamlet St		0	0	0	0	0	0	0	0	<null>	0318	Wood
Pawtucket	RI	Bk Pole OffStreet	Guy	Services		Stepdown Xfrmr	Regulator	Floodlight	Assessor	Date	GIS Pole ID	GIS Pole Class
		0	0	0		0	0	0	NEDA147	10/31/2017 8:38:47 AM	272713236	3

Notes\Comments

Fuses open for 3 phase pole mounted cap bank customer without power

Special Equipment?

None

Feeder Summary:

Brk Poles	0	3PH Open Wire - Primary	0	Xfrmr	0	Cutouts/Dis -connects	0	Capacitors	0	Limbs on Wires	0
Brk Poles Offstreet	0	3PH Spacer Wire - Primary	0	Xfrmrs Offstreet	0	Reclosers	0	Streetlights	0	Tree Crews Rqd	0
CrossArms/ Pins	0	1PH Primary	0	Stepdown Xfrmr	0	Regulators	0	Floodlights	0		
Anchors	0	Secondary	0								
Guys	0	Services	0								

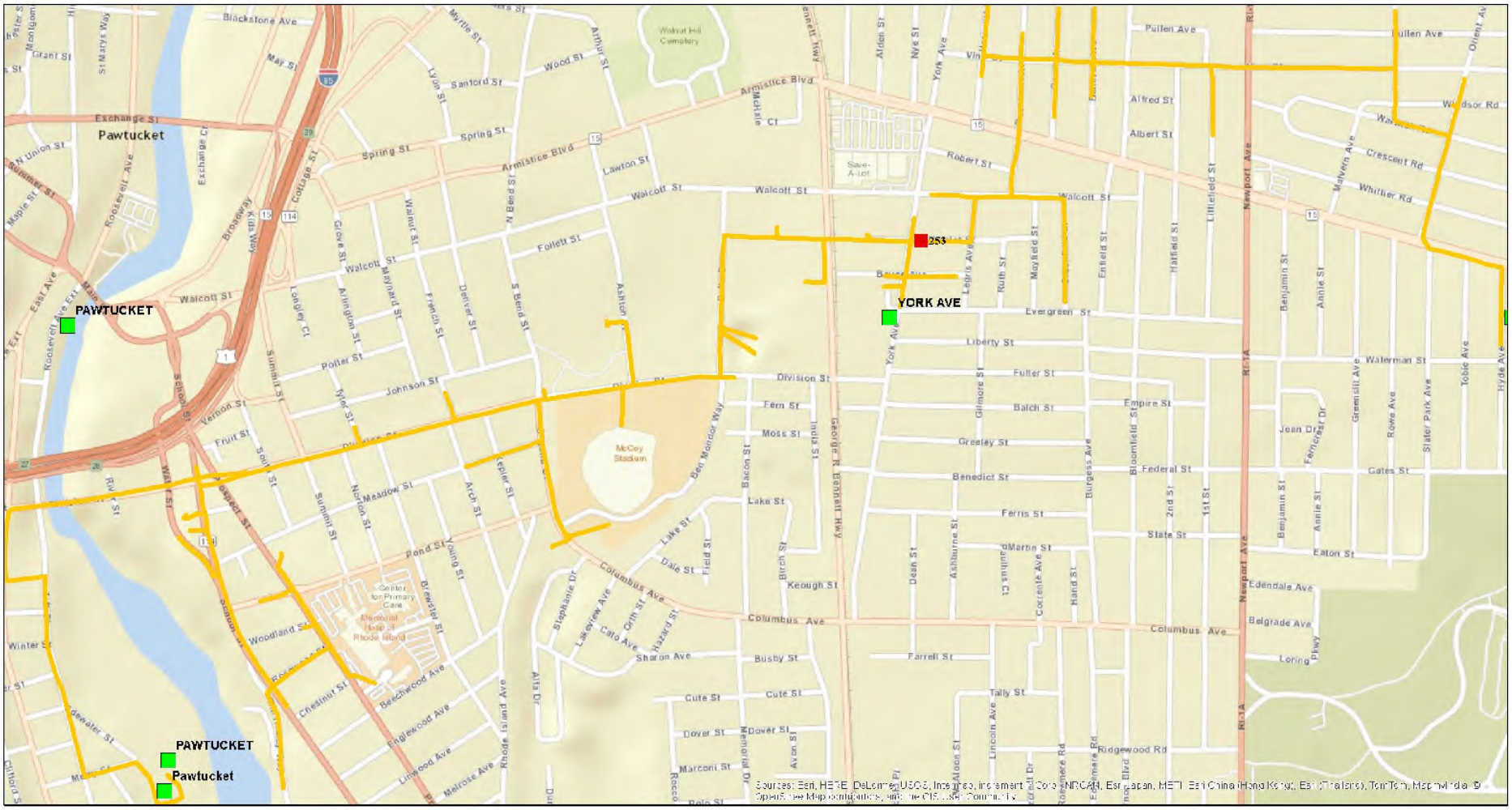

Damage Assessment Feeder Map

Date: 10/31/2017

Time: 12:05:12 PM

Damage Symbols	
○	Broken Pole
△	Transformer Damage
□	Other

Additional Info	
C	Capacitor
CO	Cutout
R	Recloser
REG	Regulator

Tree Conditions
Tree Crew Required
Tree Crew Not Required

Feeder

49_53_107W81

Damage Reports **Feeder (CO-Dist-Fdr)** 49_53_112W44 10/31/2017 10:01

Location Info		Pole Info		Span Info		Transformers	Other Facilities		Veg Info	Other Conditions	Closest GIS Pole Info	
Dmg Pt#	X,Y	Pole #	XArm\Pin	3PH Open Wire Primary	3 PH Spacer Wire Primary	Xfrmr	Cutout\Dis-connect	Capacitor		Oil Spill?	Closest GIS Pole	GIS Pole Hgt
118	-71.401723 41.981195	135	2	10	0	1	0	1	2	<null>	135	45
Closest Address		Brk Pole	Anchor	1PH Primary	Secondary	Xfrmr Offstreet	Recloser	Streetlight	Tree Crews Rqd	Live Wires?	GIS Line #	GIS Pole Type
27 Birchwood Dr		0	0	0	10	0	0	0	1	<null>	0372	Wood
Cumberland	RI	Bk Pole OffStreet	Guy	Services		Stepdown Xfrmr	Regulator	Floodlight	Assessor	Date	GIS Pole ID	GIS Pole Class
		0	0	0		0	0	0	NEDA222	10/31/2017 8:06:45 AM	272839656	4

Notes\Comments

Large trees took down open wire three phase secondary and comms. Two trees laying over primary secondary and comms lines. Broken crossarms cap bank and single phase can crooked on pole but still up.

Special Equipment?

None

Location Info		Pole Info		Span Info		Transformers	Other Facilities		Veg Info	Other Conditions	Closest GIS Pole Info	
Dmg Pt#	X,Y	Pole #	XArm\Pin	3PH Open Wire Primary	3 PH Spacer Wire Primary	Xfrmr	Cutout\Dis-connect	Capacitor		Oil Spill?	Closest GIS Pole	GIS Pole Hgt
124	-71.414627 42.011437	23	0	0	0	0	2	0	0	<null>	24	40
Closest Address		Brk Pole	Anchor	1PH Primary	Secondary	Xfrmr Offstreet	Recloser	Streetlight	Tree Crews Rqd	Live Wires?	GIS Line #	GIS Pole Type
6 Highland View Rd		0	0	0	0	0	0	0	0	<null>	0432	Wood
Cumberland	RI	Bk Pole OffStreet	Guy	Services		Stepdown Xfrmr	Regulator	Floodlight	Assessor	Date	GIS Pole ID	GIS Pole Class
		0	0	0		0	0	0	NEDA222	10/31/2017 8:14:22 AM	272847657	4

Notes\Comments

2 of 3 cutouts hanging open on three phase tap

Special Equipment?

None

Damage Reports — Feeder (CO-Dist-Fdr) 49_53_112W44 — 10/31/2017 10:01

Location Info

Dmg Pt#	X,Y
133	-71.41555 42.015131

Closest Address: 253 Wrentham Rd, Cumberland RI

Pole Info

Pole #	XArm\Pin	Brk Pole	Anchor	Bk Pole OffStreet	Guy
37	0	0	0	0	0

Span Info

3PH Open Wire Primary	3 PH Spacer Wire Primary	1PH Primary	Secondary	Services
0	0	0	0	0

Transformers

Xfrmr	Xfrmr Offstreet	Stepdown Xfrmr
0	0	0

Other Facilities

Cutout\Dis-connect	Capacitor	Recloser	Streetlight	Regulator	Floodlight
1	0	0	0	0	0

Veg Info

Tree Crews Rqd	Assessor
0	NEDA222

Other Conditions

Oil Spill?	Live Wires?	Date
<null>	<null>	10/31/2017 8:23:46 AM

Closest GIS Pole Info

Closest GIS Pole	GIS Pole Hgt	GIS Line #	GIS Pole Type	GIS Pole ID	GIS Pole Class
37	40	0432	Wood	272843979	4

Notes\Comments: Open cutout on single phase tap.

Special Equipment?: None

Location Info

Dmg Pt#	X,Y
140	-71.391044 42.01402

Closest Address: 106 Sumner Brown Rd, Cumberland RI

Pole Info

Pole #	XArm\Pin	Brk Pole	Anchor	Bk Pole OffStreet	Guy
44	1	0	0	0	0

Span Info

3PH Open Wire Primary	3 PH Spacer Wire Primary	1PH Primary	Secondary	Services
0	0	2	0	0

Transformers

Xfrmr	Xfrmr Offstreet	Stepdown Xfrmr
0	0	0

Other Facilities

Cutout\Dis-connect	Capacitor	Recloser	Streetlight	Regulator	Floodlight
1	0	0	0	0	0

Veg Info

Tree Crews Rqd	Assessor
0	NEDA222

Other Conditions

Oil Spill?	Live Wires?	Date
<null>	<null>	10/31/2017 8:36:33 AM

Closest GIS Pole Info

Closest GIS Pole	GIS Pole Hgt	GIS Line #	GIS Pole Type	GIS Pole ID	GIS Pole Class
44	35	0407	Wood	272802605	5

Notes\Comments: Cutout broke off of bracket. Primary laying on secondary

Special Equipment?: None

Damage Reports — Feeder (CO-Dist-Fdr) 49_53_112W44 — 10/31/2017 10:01

Location Info

Dmg Pt#	X,Y
146	-71.385542 41.980167

Closest Address: 71 N Attleboro Rd, Cumberland RI

Pole Info

Pole #	XArm\Pin	Brk Pole	Anchor	Bk Pole OffStreet	Guy
7	0	0	0	0	0

Span Info

3PH Open Wire Primary	3 PH Spacer Wire Primary	1PH Primary	Secondary	Services
0	0	0	0	0

Transformers

Xfrmr	Xfrmr Offstreet	Stepdown Xfrmr
0	0	0

Other Facilities

Cutout\Dis-connect	Capacitor	Recloser	Streetlight	Regulator	Floodlight
0	0	0	0	0	0

Veg Info

	Tree Crews Rqd	Assessor
1	0	NEDA222

Other Conditions

Oil Spill?	Live Wires?	Date
<null>	<null>	10/31/2017 8:50:13 AM

Closest GIS Pole Info

Closest GIS Pole	GIS Pole Hgt	GIS Line #	GIS Pole Type	GIS Pole ID	GIS Pole Class
7	40	0376	Wood	272800511	3

Notes\Comments: Small branch on primary that also contacts secondary below it.

Special Equipment?: None

Location Info

Dmg Pt#	X,Y
147	-71.388626 41.97894

Closest Address: 19 N Attleboro Rd, Cumberland RI

Pole Info

Pole #	XArm\Pin	Brk Pole	Anchor	Bk Pole OffStreet	Guy
3-1	0	0	0	0	0

Span Info

3PH Open Wire Primary	3 PH Spacer Wire Primary	1PH Primary	Secondary	Services
0	0	0	0	0

Transformers

Xfrmr	Xfrmr Offstreet	Stepdown Xfrmr
0	0	0

Other Facilities

Cutout\Dis-connect	Capacitor	Recloser	Streetlight	Regulator	Floodlight
0	0	0	0	0	0

Veg Info

	Tree Crews Rqd	Assessor
1	0	NEDA222

Other Conditions

Oil Spill?	Live Wires?	Date
<null>	<null>	10/31/2017 8:53:11 AM

Closest GIS Pole Info

Closest GIS Pole	GIS Pole Hgt	GIS Line #	GIS Pole Type	GIS Pole ID	GIS Pole Class
3-1	35	0376	Wood	272843050	3

Notes\Comments: Small limb on primary.

Special Equipment?: None

Damage Reports — Feeder (CO-Dist-Fdr) 49_53_112W44 — 10/31/2017 10:01

Location Info

Dmg Pt#	X,Y
166	-71.439723 41.994332

Closest Address: 139 Tower Hill Rd, Cumberland RI

Pole Info

Pole #	XArm\Pin	Brk Pole	Anchor	Bk Pole OffStreet	Guy
62	0	0	0	0	0

Span Info

3PH Open Wire Primary	3 PH Spacer Wire Primary	1PH Primary	Secondary	Services
0	0	1	1	0

Transformers

Xfrmr	Xfrmr Offstreet	Stepdown Xfrmr
0	0	0

Other Facilities

Cutout\Dis-connect	Capacitor	Recloser	Streetlight	Regulator	Floodlight
0	0	0	0	0	0

Veg Info

	Tree Crews Rqd	Assessor
1	1	NEDA222

Other Conditions

Oil Spill?	Live Wires?	Date
<null>	<null>	10/31/2017 9:26:00 AM

Closest GIS Pole Info

Closest GIS Pole	GIS Pole Hgt	GIS Line #	GIS Pole Type	GIS Pole ID	GIS Pole Class
62	40	0279	Wood	272826131	4

Notes\Comments: Tree on single phase primary secondary and comms lines.

Special Equipment?: None

Location Info

Dmg Pt#	X,Y
172	-71.415612 42.007542

Closest Address: Fisher Rd, Cumberland RI

Pole Info

Pole #	XArm\Pin	Brk Pole	Anchor	Bk Pole OffStreet	Guy
10	0	0	0	0	0

Span Info

3PH Open Wire Primary	3 PH Spacer Wire Primary	1PH Primary	Secondary	Services
0	0	0	0	0

Transformers

Xfrmr	Xfrmr Offstreet	Stepdown Xfrmr
0	0	0

Other Facilities

Cutout\Dis-connect	Capacitor	Recloser	Streetlight	Regulator	Floodlight
0	0	0	1	0	0

Veg Info

	Tree Crews Rqd	Assessor
0	0	NEDA222

Other Conditions

Oil Spill?	Live Wires?	Date
<null>	<null>	10/31/2017 9:38:04 AM

Closest GIS Pole Info

Closest GIS Pole	GIS Pole Hgt	GIS Line #	GIS Pole Type	GIS Pole ID	GIS Pole Class
9	40	0432	Wood	272843308	3

Notes\Comments: Street light laying on the ground

Special Equipment?: None

Damage Reports — Feeder (CO-Dist-Fdr) 49_53_112W44 — 10/31/2017 10:01

Location Info

Dmg Pt#	X,Y
174	-71.41534 42.007098

Closest Address: Fisher Rd, Cumberland RI

Pole Info

Pole #	XArm\Pin	Brk Pole	Anchor	Bk Pole OffStreet	Guy
1-1	0	0	0	0	0

Span Info

3PH Open Wire Primary	3 PH Spacer Wire Primary	1PH Primary	Secondary	Services
0	0	0	0	0

Transformers

Xfrmr	Xfrmr Offstreet	Stepdown Xfrmr
0	0	0

Other Facilities

Cutout\Dis-connect	Capacitor	Recloser	Streetlight	Regulator	Floodlight
2	0	0	0	0	0

Veg Info

Tree Crews Rqd	Assessor
0	NEDA222

Other Conditions

Oil Spill?	Live Wires?	Date
<null>	<null>	10/31/2017 9:40:43 AM

Closest GIS Pole Info

Closest GIS Pole	GIS Pole Hgt	GIS Line #	GIS Pole Type	GIS Pole ID	GIS Pole Class
1-1	40	0326	Wood	272827020	4

Notes\Comments: 2 of 3 cutout mounted reclosers? hanging open

Special Equipment?: None

Location Info

Dmg Pt#	X,Y
179	-71.418497 42.007142

Closest Address: 6 Cook Rd, Cumberland RI

Pole Info

Pole #	XArm\Pin	Brk Pole	Anchor	Bk Pole OffStreet	Guy
5-34	0	0	0	0	0

Span Info

3PH Open Wire Primary	3 PH Spacer Wire Primary	1PH Primary	Secondary	Services
0	0	0	0	0

Transformers

Xfrmr	Xfrmr Offstreet	Stepdown Xfrmr
0	0	0

Other Facilities

Cutout\Dis-connect	Capacitor	Recloser	Streetlight	Regulator	Floodlight
1	0	0	0	0	0

Veg Info

Tree Crews Rqd	Assessor
0	NEDA222

Other Conditions

Oil Spill?	Live Wires?	Date
<null>	<null>	10/31/2017 9:49:03 AM

Closest GIS Pole Info

Closest GIS Pole	GIS Pole Hgt	GIS Line #	GIS Pole Type	GIS Pole ID	GIS Pole Class
1	40	0312	Wood	272826717	4

Notes\Comments: Cutout open on single phase tap

Special Equipment?: None

Damage Reports

Feeder (CO-Dist-Fdr) 49_53_112W44

10/31/2017 10:01

Location Info

Dmg Pt#	X,Y
183	-71.419176 42.009449

Closest Address

63 Cook Rd

Cumberland RI

Pole Info

Pole #	XArm\Pin
7	0

Brk Pole	Anchor
0	0

Bk Pole OffStreet	Guy
0	0

Span Info

3PH Open Wire Primary	3 PH Spacer Wire Primary
0	0

1PH Primary	Secondary
0	0

Services

0

Transformers

Xfrmr	Xfrmr Offstreet	Stepdown Xfrmr
0	0	0

Other Facilities

Cutout\Dis-connect	Capacitor
0	0

Recloser	Streetlight
0	0

Regulator	Floodlight
0	0

Veg Info

	Tree Crews Rqd	Assessor	Date
1	0	NEDA222	10/31/2017 9:52:17 AM

Other Conditions

Oil Spill?	Live Wires?
<null>	<null>

Closest GIS Pole Info

Closest GIS Pole	GIS Pole Hgt
7	35

GIS Line #	GIS Pole Type
0312	Wood

GIS Pole ID	GIS Pole Class
272826738	5

Notes\Comments

Decent sized branch caught in single phase primary pulling it into secondary and telco

Special Equipment?

None

Feeder Summary:

Brk Poles	0	3PH Open Wire - Primary	10	Xfrmr	1	Cutouts/Dis-connects	7	Capacitors	1	Limbs on Wires	6
Brk Poles Offstreet	0	3PH Spacer Wire - Primary	0	Xfrmrs Offstreet	0	Reclosers	0	Streetlights	1	Tree Crews Rqd	2
CrossArms/ Pins	3	1PH Primary	3	Stepdown Xfrmr	0	Regulators	0	Floodlights	0		
Anchors	0	Secondary	11								
Guys	0	Services	0								

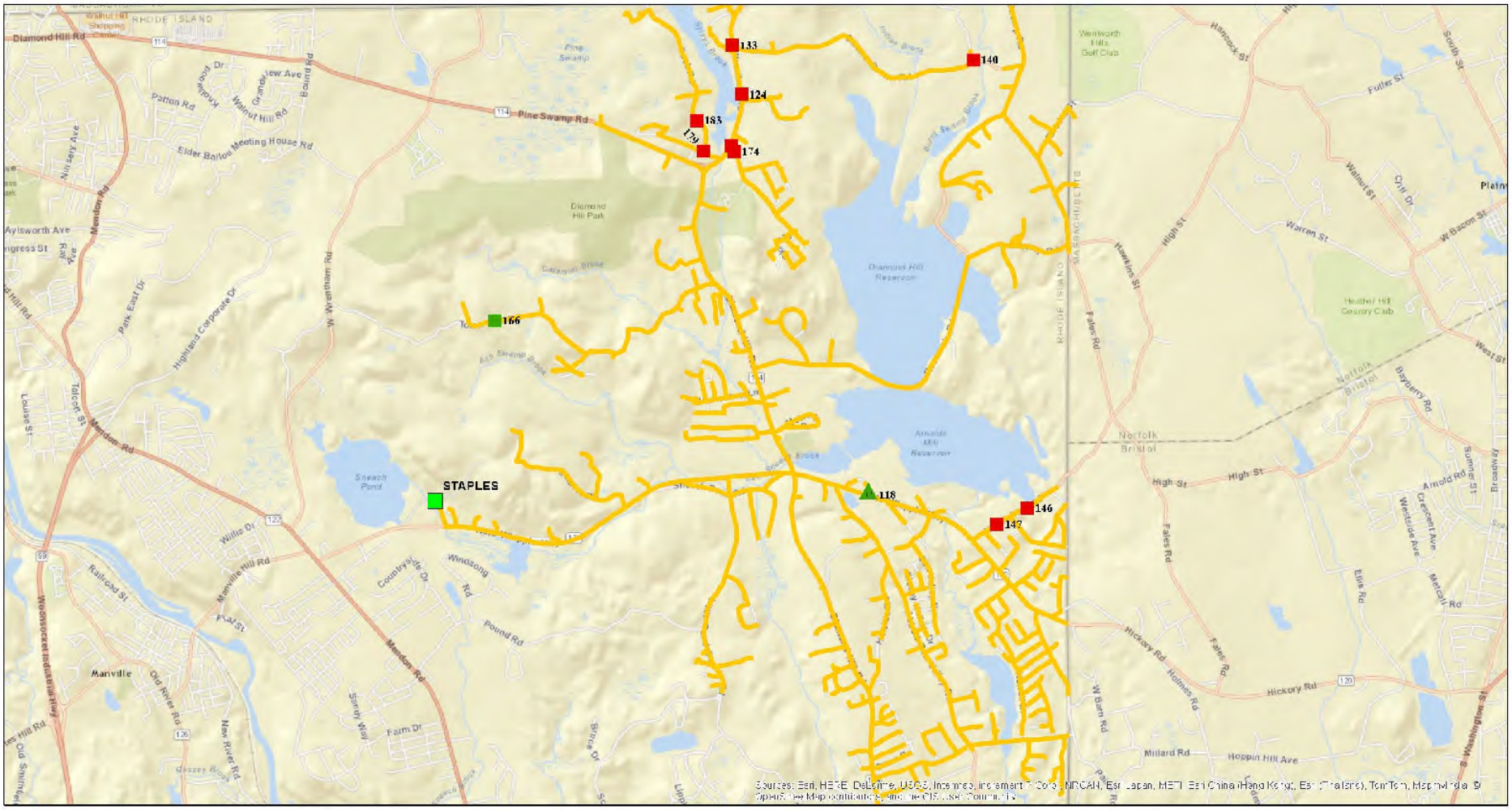

Damage Assessment Feeder Map

Date: 10/31/2017

Time: 10:01:19 AM

Damage Symbols	
○	Broken Pole
△	Transformer Damage
□	Other

Additional Info	
C	Capacitor
CO	Cutout
R	Recloser
REG	Regulator

Tree Conditions
Tree Crew Required
Tree Crew Not Required

Feeder

49_53_112W44

Damage Reports

Feeder (CO-Dist-Fdr) 49_53_126W40

10/31/2017 11:09

Location Info

Dmg Pt#	X,Y
198	-71.471107 41.919716

Closest Address: 3 Cynthia Rd, Lincoln RI

Pole Info

Pole #	XArm\Pin	Brk Pole	Anchor	Bk Pole OffStreet	Guy
55	0	0	0	0	0

Span Info

3PH Open Wire Primary	3 PH Spacer Wire Primary	1PH Primary	Secondary	Services
0	0	0	0	0

Transformers

Xfrmr	Xfrmr Offstreet	Stepdown Xfrmr
0	0	0

Other Facilities

Cutout\Dis-connect	Capacitor	Recloser	Streetlight	Regulator	Floodlight
0	0	0	0	0	0

Veg Info

	Tree Crews Rqd
1	1

Other Conditions

Oil Spill?	Live Wires?
<null>	<null>

Closest GIS Pole Info

Closest GIS Pole	GIS Pole Hgt	GIS Line #	GIS Pole Type	GIS Pole ID	GIS Pole Class
55	40	0160	Wood	272634853	4

Assessor	Date
NEDA149	10/31/2017 10:11:37 AM

Notes\Comments: Wire not damaged. Pole ok

Special Equipment?: None

Location Info

Dmg Pt#	X,Y
215	-71.460935 41.92471

Closest Address: 58 Wilbur Rd, Lincoln RI

Pole Info

Pole #	XArm\Pin	Brk Pole	Anchor	Bk Pole OffStreet	Guy
27	0	0	0	0	0

Span Info

3PH Open Wire Primary	3 PH Spacer Wire Primary	1PH Primary	Secondary	Services
0	0	0	0	0

Transformers

Xfrmr	Xfrmr Offstreet	Stepdown Xfrmr
0	0	0

Other Facilities

Cutout\Dis-connect	Capacitor	Recloser	Streetlight	Regulator	Floodlight
0	0	0	0	0	0

Veg Info

	Tree Crews Rqd
0	0

Other Conditions

Oil Spill?	Live Wires?
<null>	<null>

Closest GIS Pole Info

Closest GIS Pole	GIS Pole Hgt	GIS Line #	GIS Pole Type	GIS Pole ID	GIS Pole Class
27	45	0160	Wood	272639194	4

Assessor	Date
NEDA149	10/31/2017 10:28:17 AM

Notes\Comments: Blown secondary transformer fuse pole 27 Wilbur rd

Special Equipment?: None

Damage Reports **Feeder (CO-Dist-Fdr)** 49_53_126W40 10/31/2017 11:09

Location Info		Pole Info		Span Info		Transformers	Other Facilities		Veg Info	Other Conditions	Closest GIS Pole Info	
Dmg Pt#	X,Y	Pole #	XArm\Pin	3PH Open Wire Primary	3 PH Spacer Wire Primary	Xfrmr	Cutout\Dis-connect	Capacitor		Oil Spill?	Closest GIS Pole	GIS Pole Hgt
233	-71.472984 41.920435	7	0	0	0	0	0	0	0	<null>	5-30	35
Closest Address		Brk Pole	Anchor	1PH Primary	Secondary	Xfrmr Offstreet	Recloser	Streetlight	Tree Crews Rqd	Live Wires?	GIS Line #	GIS Pole Type
12 Lampercock Ln		0	0	0	0	0	0	0	0	<null>	0112	Wood
Lincoln	RI	Bk Pole OffStreet	Guy	Services		Stepdown Xfrmr	Regulator	Floodlight	Assessor	Date	GIS Pole ID	GIS Pole Class
		0	0	0		0	0	0	NEDA149	10/31/2017 10:56:56 AM	272644157	4

Notes\Comments

Bent insulator pin on poletop

Special Equipment?

None

Feeder Summary:

Brk Poles	0	3PH Open Wire - Primary	0	Xfrmr	0	Cutouts/Dis -connects	0	Capacitors	0	Limbs on Wires	1
Brk Poles Offstreet	0	3PH Spacer Wire - Primary	0	Xfrmrs Offstreet	0	Reclosers	0	Streetlights	0	Tree Crews Rqd	1
CrossArms/ Pins	0	1PH Primary	0	Stepdown Xfrmr	0	Regulators	0	Floodlights	0		
Anchors	0	Secondary	0								
Guys	0	Services	0								

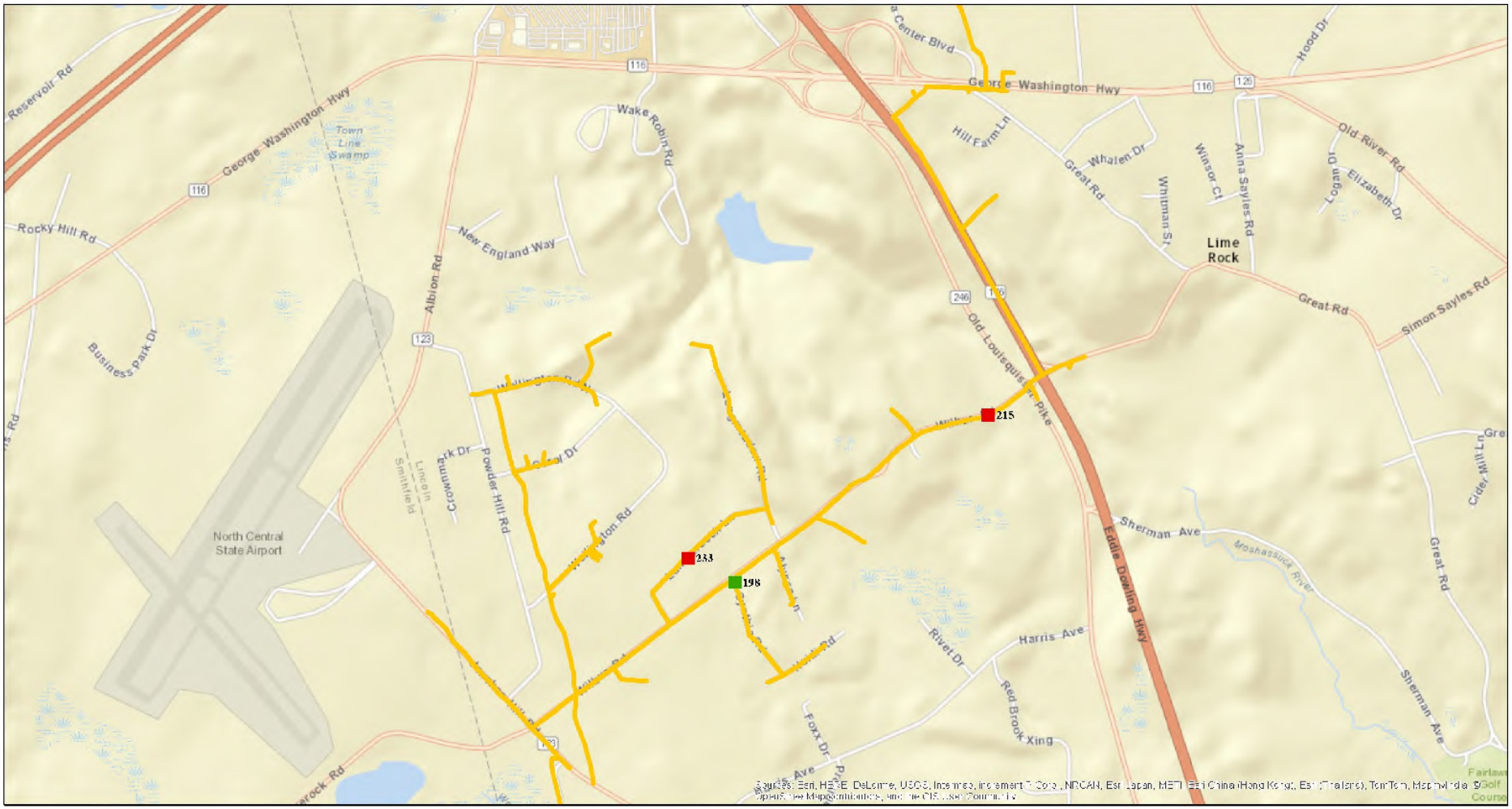

Damage Assessment Feeder Map

Date: 10/31/2017

Time: 11:09:04 AM

Damage Symbols	
○	Broken Pole
△	Transformer Damage
□	Other

Additional Info	
C	Capacitor
CO	Cutout
R	Recloser
REG	Regulator

Tree Conditions
Tree Crew Required
Tree Crew Not Required

Feeder

49_53_126W40

Damage Reports

Feeder (CO-Dist-Fdr) 49_53_126W41

10/31/2017 5:04

Location Info

Dmg Pt#	X,Y
315	-71.382748 41.94899

Closest Address: 11 Abbott Run Valley Rd, Cumberland RI

Pole Info

Pole #	XArm\Pin	Brk Pole	Anchor	Bk Pole OffStreet	Guy
117	0	0	0	0	0

Span Info

3PH Open Wire Primary	3 PH Spacer Wire Primary	1PH Primary	Secondary	Services
0	0	0	0	0

Transformers

Xfrmr	Xfrmr Offstreet	Stepdown Xfrmr
0	0	0

Other Facilities

Cutout\Dis-connect	Capacitor	Recloser	Streetlight	Regulator	Floodlight
0	0	0	0	0	0

Veg Info

	Tree Crews Rqd
0	0

Other Conditions

Oil Spill?	Live Wires?	Assessor	Date
<null>	<null>	NEDA149	10/31/2017 12:44:38 PM

Closest GIS Pole Info

Closest GIS Pole	GIS Pole Hgt	GIS Line #	GIS Pole Type	GIS Pole ID	GIS Pole Class
118-84	35	0296	Wood	272794735	3

Notes\Comments: Pole 117 Abbott run valley road Cumberland. Wire disconnected from insulator

Special Equipment?: None

Location Info

Dmg Pt#	X,Y
372	-71.429714 41.962957

Closest Address: 63 Bruce Dr, Cumberland RI

Pole Info

Pole #	XArm\Pin	Brk Pole	Anchor	Bk Pole OffStreet	Guy
75-34	0	0	0	0	0

Span Info

3PH Open Wire Primary	3 PH Spacer Wire Primary	1PH Primary	Secondary	Services
0	0	0	0	0

Transformers

Xfrmr	Xfrmr Offstreet	Stepdown Xfrmr
0	0	0

Other Facilities

Cutout\Dis-connect	Capacitor	Recloser	Streetlight	Regulator	Floodlight
0	0	0	0	0	0

Veg Info

	Tree Crews Rqd
1	0

Other Conditions

Oil Spill?	Live Wires?	Assessor	Date
<null>	<null>	NEDA156	10/31/2017 3:13:30 PM

Closest GIS Pole Info

Closest GIS Pole	GIS Pole Hgt	GIS Line #	GIS Pole Type	GIS Pole ID	GIS Pole Class
75-37	35	0068	Wood	272783976	4

Notes\Comments:

Special Equipment?: None

Damage Reports — Feeder (CO-Dist-Fdr) 49_53_126W41 — 10/31/2017 5:04

Location Info

Dmg Pt#	X,Y
375	-71.42893 41.960685

Closest Address: 273 Scott Rd, Cumberland RI

Pole Info

Pole #	XArm\Pin	Brk Pole	Anchor	Bk Pole OffStreet	Guy
75	0	0	0	0	0

Span Info

3PH Open Wire Primary	3 PH Spacer Wire Primary	1PH Primary	Secondary	Services
0	0	0	0	0

Transformers / Other Facilities / Veg Info / Other Conditions

Xfrmr	Cutout\Dis-connect	Capacitor	Veg Info	Oil Spill?	Xfrmr Offstreet	Recloser	Streetlight	Tree Crews Rqd	Live Wires?	Stepdown Xfrmr	Regulator	Floodlight	Assessor	Date
0	1	0	0	<null>	0	0	0	0	<null>	0	0	0	NEDA156	10/31/2017 3:16:28 PM

Closest GIS Pole Info

Closest GIS Pole	GIS Pole Hgt	GIS Line #	GIS Pole Type	GIS Pole ID	GIS Pole Class
75	35	0068	Wood	272840619	4

Notes\Comments: Open switch

Special Equipment?: None

Location Info

Dmg Pt#	X,Y
376	-71.422348 41.965187

Closest Address: 2 Theater Rd, Cumberland RI

Pole Info

Pole #	XArm\Pin	Brk Pole	Anchor	Bk Pole OffStreet	Guy
100	0	0	0	0	0

Span Info

3PH Open Wire Primary	3 PH Spacer Wire Primary	1PH Primary	Secondary	Services
0	0	0	0	0

Transformers / Other Facilities / Veg Info / Other Conditions

Xfrmr	Cutout\Dis-connect	Capacitor	Veg Info	Oil Spill?	Xfrmr Offstreet	Recloser	Streetlight	Tree Crews Rqd	Live Wires?	Stepdown Xfrmr	Regulator	Floodlight	Assessor	Date
0	0	0	0	<null>	0	0	0	0	<null>	0	0	0	NEDA156	10/31/2017 3:22:30 PM

Closest GIS Pole Info

Closest GIS Pole	GIS Pole Hgt	GIS Line #	GIS Pole Type	GIS Pole ID	GIS Pole Class
100-84	25	0068	Wood	272845168	4

Notes\Comments: Open switch

Special Equipment?: None

Damage Reports — Feeder (CO-Dist-Fdr) 49_53_126W41 — 10/31/2017 5:04

Location Info

Dmg Pt#	X,Y
385	-71.421397 41.963923

Closest Address: 81 Theater Rd, Cumberland RI

Pole Info

Pole #	XArm\Pin	Brk Pole	Anchor	Bk Pole OffStreet	Guy
5	0	0	0	0	0

Span Info

3PH Open Wire Primary	3 PH Spacer Wire Primary	1PH Primary	Secondary	Services
0	0	0	0	0

Transformers

Xfrmr	Xfrmr Offstreet	Stepdown Xfrmr
0	0	0

Other Facilities

Cutout\Dis-connect	Capacitor	Recloser	Streetlight	Regulator	Floodlight
0	0	0	0	0	0

Veg Info

	Tree Crews Rqd
1	0

Other Conditions

Oil Spill?	Live Wires?	Assessor	Date
<null>	<null>	NEDA156	10/31/2017 3:30:13 PM

Closest GIS Pole Info

Closest GIS Pole	GIS Pole Hgt	GIS Line #	GIS Pole Type	GIS Pole ID	GIS Pole Class
5	40	0077	Wood	272825212	3

Notes\Comments:

Special Equipment?: None

Location Info

Dmg Pt#	X,Y
401	-71.422055 41.966486

Closest Address: 48 Day Rd, Cumberland RI

Pole Info

Pole #	XArm\Pin	Brk Pole	Anchor	Bk Pole OffStreet	Guy
6	0	0	0	0	0

Span Info

3PH Open Wire Primary	3 PH Spacer Wire Primary	1PH Primary	Secondary	Services
0	0	0	0	0

Transformers

Xfrmr	Xfrmr Offstreet	Stepdown Xfrmr
0	0	0

Other Facilities

Cutout\Dis-connect	Capacitor	Recloser	Streetlight	Regulator	Floodlight
0	0	0	0	0	0

Veg Info

	Tree Crews Rqd
0	1

Other Conditions

Oil Spill?	Live Wires?	Assessor	Date
<null>	<null>	NEDA156	10/31/2017 3:48:58 PM

Closest GIS Pole Info

Closest GIS Pole	GIS Pole Hgt	GIS Line #	GIS Pole Type	GIS Pole ID	GIS Pole Class
6	40	0021	Wood	272834079	4

Notes\Comments:

Special Equipment?: None

Damage Reports — Feeder (CO-Dist-Fdr) 49_53_126W41 — 10/31/2017 5:04

Location Info

Dmg Pt#	X,Y
406	-71.420531 41.965621

Closest Address: 96 Lake Shore Dr, Cumberland RI

Pole Info

Pole #	XArm\Pin	Brk Pole	Anchor	Bk Pole OffStreet	Guy
106	0	0	0	0	0

Span Info

3PH Open Wire Primary	3 PH Spacer Wire Primary	1PH Primary	Secondary	Services
0	0	0	0	0

Transformers

Xfrmr	Xfrmr Offstreet	Stepdown Xfrmr
0	0	0

Other Facilities

Cutout\Dis-connect	Capacitor	Recloser	Streetlight	Regulator	Floodlight
0	0	0	0	0	0

Veg Info

	Tree Crews Rqd
0	0

Other Conditions

Oil Spill?	Live Wires?	Assessor	Date
<null>	<null>	NEDA156	10/31/2017 3:57:43 PM

Closest GIS Pole Info

Closest GIS Pole	GIS Pole Hgt	GIS Line #	GIS Pole Type	GIS Pole ID	GIS Pole Class
106	40	0068	Wood	272846216	4

Notes\Comments: Open switch

Special Equipment?: None

Location Info

Dmg Pt#	X,Y
425	-71.414841 41.957755

Closest Address: 38 Pine Rd, Cumberland RI

Pole Info

Pole #	XArm\Pin	Brk Pole	Anchor	Bk Pole OffStreet	Guy
4 -5	0	0	0	0	0

Span Info

3PH Open Wire Primary	3 PH Spacer Wire Primary	1PH Primary	Secondary	Services
0	0	0	0	0

Transformers

Xfrmr	Xfrmr Offstreet	Stepdown Xfrmr
0	0	0

Other Facilities

Cutout\Dis-connect	Capacitor	Recloser	Streetlight	Regulator	Floodlight
0	0	0	0	0	0

Veg Info

	Tree Crews Rqd
1	0

Other Conditions

Oil Spill?	Live Wires?	Assessor	Date
<null>	<null>	NEDA156	10/31/2017 4:23:18 PM

Closest GIS Pole Info

Closest GIS Pole	GIS Pole Hgt	GIS Line #	GIS Pole Type	GIS Pole ID	GIS Pole Class
5	30	0060	Wood	272783188	5

Notes\Comments:

Special Equipment?: None

Damage Reports Feeder (CO-Dist-Fdr) 49_53_126W41 10/31/2017 5:04

Feeder Summary:

Brk Poles	0	3PH Open Wire - Primary	0	Xfrmr	0	Cutouts/Dis -connects	1	Capacitors	0	Limbs on Wires	3
Brk Poles Offstreet	0	3PH Spacer Wire - Primary	0	Xfrmrs Offstreet	0	Reclosers	0	Streetlights	0	Tree Crews Rqd	1
CrossArms/ Pins	0	1PH Primary	0	Stepdown Xfrmr	0	Regulators	0	Floodlights	0		
Anchors	0	Secondary	0								
Guys	0	Services	0								

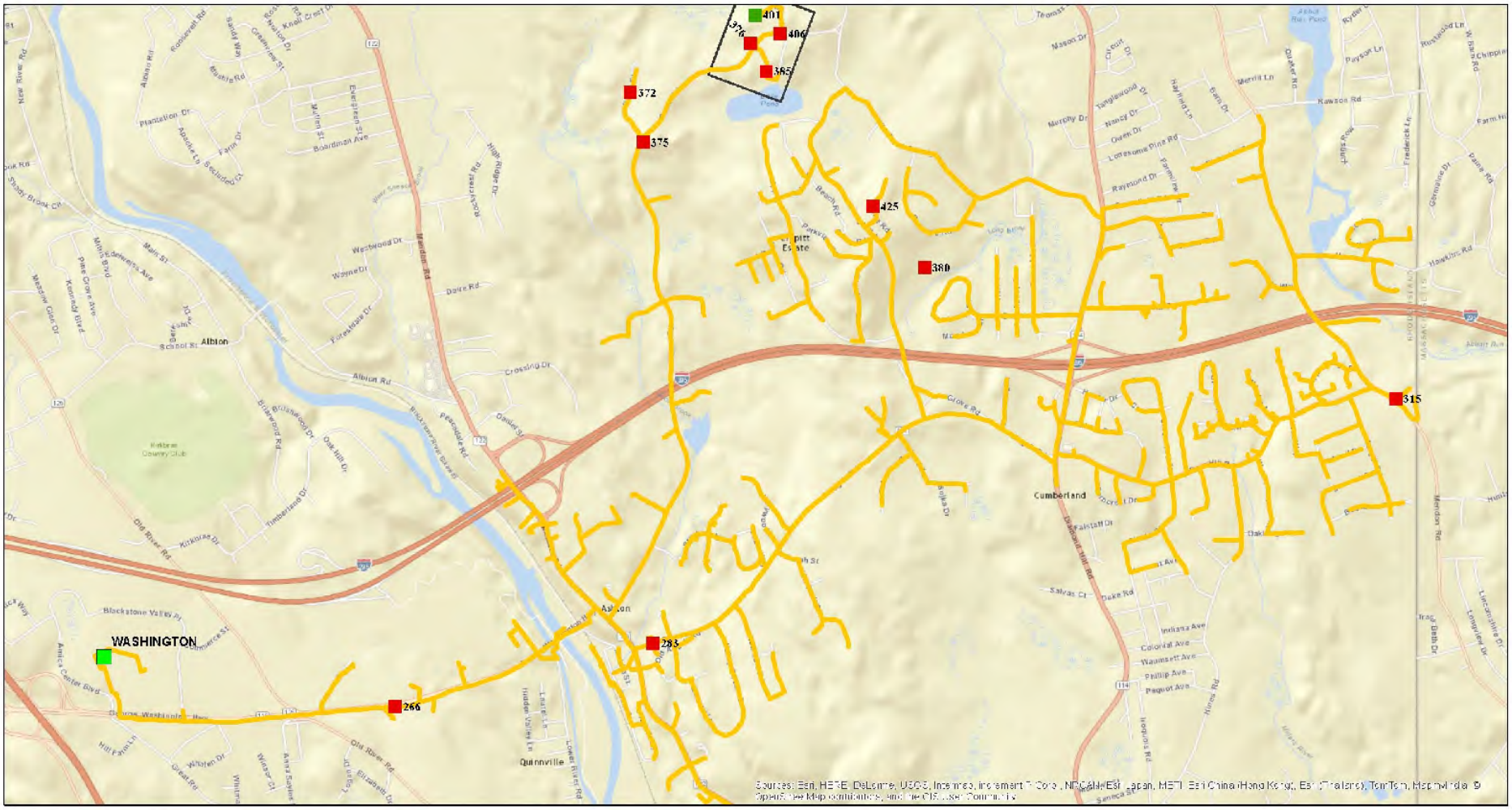

Damage Assessment Feeder Map

Date: 10/31/2017

Time: 5:04:35 PM

Damage Symbols	
○	Broken Pole
△	Transformer Damage
□	Other

Additional Info	
C	Capacitor
CO	Cutout
R	Recloser
REG	Regulator

Tree Conditions
Tree Crew Required
Tree Crew Not Required

Feeder

49_53_126W41

Damage Assessment Feeder Map

Date: 10/31/2017

Time: 5:04:38 PM

Damage Symbols	
○	Broken Pole
△	Transformer Damage
□	Other

Additional Info	
C	Capacitor
CO	Cutout
R	Recloser
REG	Regulator

Tree Conditions	
	Tree Crew Required
	Tree Crew Not Required

Feeder

49_53_126W41

Damage Reports

Feeder (CO-Dist-Fdr) 49_53_127W40

10/31/2017 2:35

Location Info

Dmg Pt#	X,Y
94	-71.608219 41.9729

Closest Address: 326 Douglas Pike, Harrisville RI

Pole Info

Pole #	XArm\Pin
193	0

Brk Pole	Anchor
0	0

Bk Pole OffStreet	Guy
0	0

Span Info

3PH Open Wire Primary	3 PH Spacer Wire Primary
1	0

1PH Primary	Secondary
0	0

Services: 0

Transformers

Xfrmr	Xfrmr Offstreet	Stepdown Xfrmr
0	0	0

Other Facilities

Cutout\Dis-connect	Capacitor	Recloser	Streetlight	Regulator	Floodlight
0	0	0	0	0	0

Veg Info

	Tree Crews Rqd	Assessor
0	0	NEDA159

Other Conditions

Oil Spill?	Live Wires?	Date
<null>	<null>	10/30/2017 7:48:20 PM

Closest GIS Pole Info

Closest GIS Pole	GIS Pole Hgt	GIS Line #	GIS Pole Type	GIS Pole ID	GIS Pole Class
194	40	0034	Wood	272856041	4

Notes\Comments:

Special Equipment?: None

Location Info

Dmg Pt#	X,Y
95	-71.607998 41.969122

Closest Address: 150 Smith Hill Rd, Harrisville RI

Pole Info

Pole #	XArm\Pin
Pole 5	0

Brk Pole	Anchor
0	0

Bk Pole OffStreet	Guy
0	0

Span Info

3PH Open Wire Primary	3 PH Spacer Wire Primary
0	0

1PH Primary	Secondary
0	0

Services: 0

Transformers

Xfrmr	Xfrmr Offstreet	Stepdown Xfrmr
0	0	0

Other Facilities

Cutout\Dis-connect	Capacitor	Recloser	Streetlight	Regulator	Floodlight
0	0	0	0	0	0

Veg Info

	Tree Crews Rqd	Assessor
0	0	NEDA159

Other Conditions

Oil Spill?	Live Wires?	Date
<null>	<null>	10/30/2017 7:54:11 PM

Closest GIS Pole Info

Closest GIS Pole	GIS Pole Hgt	GIS Line #	GIS Pole Type	GIS Pole ID	GIS Pole Class
5	35	0054	Wood	272860082	4

Notes\Comments: Secondary down tree

Special Equipment?: None

Damage Reports — Feeder (CO-Dist-Fdr) 49_53_127W40 — 10/31/2017 2:35

Location Info

Dmg Pt#	X,Y
96	-71.591372 41.942967

Closest Address: 544 Log Rd, Harrisville RI

Pole Info

Pole #	XArm\Pin
Pole 38	0

Brk Pole	Anchor
0	0

Bk Pole OffStreet	Guy
0	0

Span Info

3PH Open Wire Primary	3 PH Spacer Wire Primary
0	0

1PH Primary	Secondary
0	0

Services: 0

Transformers

Xfrmr	Xfrmr Offstreet	Stepdown Xfrmr
0	0	0

Other Facilities

Cutout\Dis-connect	Capacitor
0	0

Recloser	Streetlight
0	0

Regulator	Floodlight
0	0

Veg Info

	Tree Crews Rqd
0	0

Assessor
NEDA159

Other Conditions

Oil Spill?	Live Wires?	Date
<null>	<null>	10/30/2017 8:03:17 PM

Closest GIS Pole Info

Closest GIS Pole	GIS Pole Hgt
37	40

GIS Line #	GIS Pole Type
0106	Wood

GIS Pole ID	GIS Pole Class
272898628	4

Notes\Comments: Tree on line

Special Equipment?: None

Location Info

Dmg Pt#	X,Y
97	-71.604304 41.947406

Closest Address: 350 Colwell Rd, Harrisville RI

Pole Info

Pole #	XArm\Pin
14	0

Brk Pole	Anchor
0	0

Bk Pole OffStreet	Guy
0	0

Span Info

3PH Open Wire Primary	3 PH Spacer Wire Primary
0	0

1PH Primary	Secondary
0	0

Services: 0

Transformers

Xfrmr	Xfrmr Offstreet	Stepdown Xfrmr
0	0	0

Other Facilities

Cutout\Dis-connect	Capacitor
0	0

Recloser	Streetlight
0	0

Regulator	Floodlight
0	0

Veg Info

	Tree Crews Rqd
0	0

Assessor
NEDA159

Other Conditions

Oil Spill?	Live Wires?	Date
<null>	<null>	10/30/2017 8:11:17 PM

Closest GIS Pole Info

Closest GIS Pole	GIS Pole Hgt
21	35

GIS Line #	GIS Pole Type
0033	Wood

GIS Pole ID	GIS Pole Class
272855383	4

Notes\Comments: Tree on primary

Special Equipment?: None

Damage Reports — Feeder (CO-Dist-Fdr) 49_53_127W40 — 10/31/2017 2:35

Location Info

Dmg Pt#	X,Y
98	-71.611415 41.952778

Closest Address: 990 Tarkiln Rd, Harrisville RI

Pole Info

Pole #	XArm\Pin	Brk Pole	Anchor	Bk Pole OffStreet	Guy
55	0	0	0	0	0

Span Info

3PH Open Wire Primary	3 PH Spacer Wire Primary	1PH Primary	Secondary	Services
0	0	0	0	0

Transformers

Xfrmr	Xfrmr Offstreet	Stepdown Xfrmr
0	0	0

Other Facilities

Cutout\Dis-connect	Capacitor	Recloser	Streetlight	Regulator	Floodlight
0	0	0	0	0	0

Veg Info

Tree Crews Rqd	Assessor
0	NEDA159

Other Conditions

Oil Spill?	Live Wires?	Date
<null>	<null>	10/30/2017 8:12:51 PM

Closest GIS Pole Info

Closest GIS Pole	GIS Pole Hgt	GIS Line #	GIS Pole Type	GIS Pole ID	GIS Pole Class
55	35	0056	Wood	272860903	4

Notes\Comments: Branch on primary

Special Equipment?: None

Location Info

Dmg Pt#	X,Y
99	-71.611235 41.951774

Closest Address: 957 Tarkiln Rd, Harrisville RI

Pole Info

Pole #	XArm\Pin	Brk Pole	Anchor	Bk Pole OffStreet	Guy
58-32	0	0	0	0	0

Span Info

3PH Open Wire Primary	3 PH Spacer Wire Primary	1PH Primary	Secondary	Services
0	0	0	0	0

Transformers

Xfrmr	Xfrmr Offstreet	Stepdown Xfrmr
0	0	0

Other Facilities

Cutout\Dis-connect	Capacitor	Recloser	Streetlight	Regulator	Floodlight
0	0	0	0	0	0

Veg Info

Tree Crews Rqd	Assessor
0	NEDA159

Other Conditions

Oil Spill?	Live Wires?	Date
<null>	<null>	10/30/2017 8:13:50 PM

Closest GIS Pole Info

Closest GIS Pole	GIS Pole Hgt	GIS Line #	GIS Pole Type	GIS Pole ID	GIS Pole Class
58-31	35	0056	Wood	272860962	4

Notes\Comments: Tree on primary

Special Equipment?: None

Damage Reports — Feeder (CO-Dist-Fdr) 49_53_127W40 — 10/31/2017 2:35

Location Info

Dmg Pt#	X,Y
100	-71.605357 41.958891

Closest Address: 608 Smith Hill Rd, Harrisville RI

Pole Info

Pole #	XArm\Pin	Brk Pole	Anchor	Bk Pole OffStreet	Guy
27	0	0	0	0	0

Span Info

3PH Open Wire Primary	3 PH Spacer Wire Primary	1PH Primary	Secondary	Services
0	0	0	0	0

Transformers

Xfrmr	Xfrmr Offstreet	Stepdown Xfrmr
0	0	0

Other Facilities

Cutout\Dis-connect	Capacitor	Recloser	Streetlight	Regulator	Floodlight
0	0	0	0	0	0

Veg Info

Tree Crews Rqd	Assessor	Date
0	NEDA159	10/30/2017 8:15:55 PM

Other Conditions

Oil Spill? <null>

Live Wires? <null>

Closest GIS Pole Info

Closest GIS Pole	GIS Pole Hgt	GIS Line #	GIS Pole Type	GIS Pole ID	GIS Pole Class
26	40	0054	Wood	272860435	3

Notes\Comments: Tree on line

Special Equipment?: None

Location Info

Dmg Pt#	X,Y
101	-71.582612 41.951362

Closest Address: 81 Brookside Dr, North Smithfield RI

Pole Info

Pole #	XArm\Pin	Brk Pole	Anchor	Bk Pole OffStreet	Guy
15	0	0	0	0	0

Span Info

3PH Open Wire Primary	3 PH Spacer Wire Primary	1PH Primary	Secondary	Services
0	0	0	0	0

Transformers

Xfrmr	Xfrmr Offstreet	Stepdown Xfrmr
0	0	0

Other Facilities

Cutout\Dis-connect	Capacitor	Recloser	Streetlight	Regulator	Floodlight
0	0	0	0	0	0

Veg Info

Tree Crews Rqd	Assessor	Date
0	NEDA159	10/30/2017 8:19:14 PM

Other Conditions

Oil Spill? <null>

Live Wires? <null>

Closest GIS Pole Info

Closest GIS Pole	GIS Pole Hgt	GIS Line #	GIS Pole Type	GIS Pole ID	GIS Pole Class
16	35	0022	Wood	272870813	4

Notes\Comments: Tree on primary

Special Equipment?: None

Damage Reports — Feeder (CO-Dist-Fdr) 49_53_127W40 — 10/31/2017 2:35

Location Info

Dmg Pt#	X,Y
102	-71.572577 41.95224

Closest Address: 345 Douglas Pike, North Smithfield RI

Pole Info

Pole #	XArm\Pin	Brk Pole	Anchor	Bk Pole OffStreet	Guy
54-2	0	0	0	0	0

Span Info

3PH Open Wire Primary	3 PH Spacer Wire Primary	1PH Primary	Secondary	Services
0	0	0	0	0

Transformers

Xfrmr	Xfrmr Offstreet	Stepdown Xfrmr
0	0	0

Other Facilities

Cutout\Dis-connect	Capacitor	Recloser	Streetlight	Regulator	Floodlight
0	0	0	0	0	0

Veg Info

	Tree Crews Rqd	Assessor
0	0	NEDA159

Other Conditions

Oil Spill?	Live Wires?	Date
<null>	<null>	10/30/2017 8:20:51 PM

Closest GIS Pole Info

Closest GIS Pole	GIS Pole Hgt	GIS Line #	GIS Pole Type	GIS Pole ID	GIS Pole Class
1	35	0166	Wood	272889301	4

Notes\Comments: Tree on line

Special Equipment?: None

Location Info

Dmg Pt#	X,Y
103	-71.57644 41.950697

Closest Address: 1 Pine Ln, North Smithfield RI

Pole Info

Pole #	XArm\Pin	Brk Pole	Anchor	Bk Pole OffStreet	Guy
54-14	0	0	0	0	0

Span Info

3PH Open Wire Primary	3 PH Spacer Wire Primary	1PH Primary	Secondary	Services
0	0	0	0	0

Transformers

Xfrmr	Xfrmr Offstreet	Stepdown Xfrmr
0	0	0

Other Facilities

Cutout\Dis-connect	Capacitor	Recloser	Streetlight	Regulator	Floodlight
0	0	0	0	0	0

Veg Info

	Tree Crews Rqd	Assessor
0	0	NEDA159

Other Conditions

Oil Spill?	Live Wires?	Date
<null>	<null>	10/30/2017 8:22:26 PM

Closest GIS Pole Info

Closest GIS Pole	GIS Pole Hgt	GIS Line #	GIS Pole Type	GIS Pole ID	GIS Pole Class
13	40	0166	Wood	272899761	4

Notes\Comments: Tree on primary

Special Equipment?: None

Damage Reports — Feeder (CO-Dist-Fdr) 49_53_127W40 — 10/31/2017 2:35

Location Info

Dmg Pt#	X,Y
104	-71.577995 41.949287

Closest Address: 53 Pine Ln, North Smithfield RI

Pole Info

Pole #	XArm\Pin	Brk Pole	Anchor	Bk Pole OffStreet	Guy
54-18	0	0	0	0	0

Span Info

3PH Open Wire Primary	3 PH Spacer Wire Primary	1PH Primary	Secondary	Services
0	0	0	0	0

Transformers

Xfrmr	Xfrmr Offstreet	Stepdown Xfrmr
0	0	0

Other Facilities

Cutout\Dis-connect	Capacitor	Recloser	Streetlight	Regulator	Floodlight
0	0	0	0	0	0

Veg Info

Veg Info	Tree Crews Rqd	Assessor
0	0	NEDA159

Other Conditions

Oil Spill?	Live Wires?	Date
<null>	<null>	10/30/2017 8:30:16 PM

Closest GIS Pole Info

Closest GIS Pole	GIS Pole Hgt	GIS Line #	GIS Pole Type	GIS Pole ID	GIS Pole Class
20	35	0166	Wood	272903014	4

Notes\Comments: Tree on primary

Special Equipment?: None

Location Info

Dmg Pt#	X,Y
105	-71.625558 41.988518

Closest Address: 1138 Douglas Pike, Harrisville RI

Pole Info

Pole #	XArm\Pin	Brk Pole	Anchor	Bk Pole OffStreet	Guy
263-262	0	0	0	0	0

Span Info

3PH Open Wire Primary	3 PH Spacer Wire Primary	1PH Primary	Secondary	Services
0	0	0	0	0

Transformers

Xfrmr	Xfrmr Offstreet	Stepdown Xfrmr
0	0	0

Other Facilities

Cutout\Dis-connect	Capacitor	Recloser	Streetlight	Regulator	Floodlight
0	0	0	0	0	0

Veg Info

Veg Info	Tree Crews Rqd	Assessor
0	0	NEDA159

Other Conditions

Oil Spill?	Live Wires?	Date
<null>	<null>	10/30/2017 8:31:40 PM

Closest GIS Pole Info

Closest GIS Pole	GIS Pole Hgt	GIS Line #	GIS Pole Type	GIS Pole ID	GIS Pole Class
261	35	0034	Wood	272856607	4

Notes\Comments: Tree on wire

Special Equipment?: None

Damage Reports — Feeder (CO-Dist-Fdr) 49_53_127W40 — 10/31/2017 2:35

Location Info

Dmg Pt#	X,Y
106	-71.632568 41.99334

Closest Address: 1393 Douglas Pike, Harrisville RI

Pole Info

Pole #	XArm\Pin	Brk Pole	Anchor	Bk Pole OffStreet	Guy
284	0	1	0	0	0

Span Info

3PH Open Wire Primary	3 PH Spacer Wire Primary	1PH Primary	Secondary	Services
0	0	0	0	0

Transformers

Xfrmr	Xfrmr Offstreet	Stepdown Xfrmr
0	0	0

Other Facilities

Cutout\Dis-connect	Capacitor	Recloser	Streetlight	Regulator	Floodlight
0	0	0	0	0	0

Veg Info

	Tree Crews Rqd	Assessor
0	0	NEDA159

Other Conditions

Oil Spill?	Live Wires?	Date
<null>	<null>	10/30/2017 8:36:55 PM

Closest GIS Pole Info

Closest GIS Pole	GIS Pole Hgt	GIS Line #	GIS Pole Type	GIS Pole ID	GIS Pole Class
278	40	0034	Wood	272856765	4

Notes\Comments:

Special Equipment?: None

Location Info

Dmg Pt#	X,Y
107	-71.649371 42.004528

Closest Address: 2071 Douglas Pike, Harrisville RI

Pole Info

Pole #	XArm\Pin	Brk Pole	Anchor	Bk Pole OffStreet	Guy
38	0	0	0	0	0

Span Info

3PH Open Wire Primary	3 PH Spacer Wire Primary	1PH Primary	Secondary	Services
0	0	0	0	0

Transformers

Xfrmr	Xfrmr Offstreet	Stepdown Xfrmr
0	0	0

Other Facilities

Cutout\Dis-connect	Capacitor	Recloser	Streetlight	Regulator	Floodlight
0	0	0	0	0	0

Veg Info

	Tree Crews Rqd	Assessor
0	0	NEDA159

Other Conditions

Oil Spill?	Live Wires?	Date
<null>	<null>	10/30/2017 8:44:21 PM

Closest GIS Pole Info

Closest GIS Pole	GIS Pole Hgt	GIS Line #	GIS Pole Type	GIS Pole ID	GIS Pole Class
316	35	0034	Wood	272857079	4

Notes\Comments: Pole down

Special Equipment?: None

Damage Reports — Feeder (CO-Dist-Fdr) 49_53_127W40 — 10/31/2017 2:35

Location Info

Dmg Pt#	X,Y
108	-71.582681 42.004124

Closest Address: 175 N Main St, North Smithfield RI

Pole Info

Pole #	XArm\Pin	Brk Pole	Anchor	Bk Pole OffStreet	Guy
18	0	0	0	0	0

Span Info

3PH Open Wire Primary	3 PH Spacer Wire Primary	1PH Primary	Secondary	Services
0	0	0	0	0

Transformers

Xfrmr	Xfrmr Offstreet	Stepdown Xfrmr
0	0	0

Other Facilities

Cutout\Dis-connect	Capacitor	Recloser	Streetlight	Regulator	Floodlight
0	0	0	0	0	0

Veg Info

Tree Crews Rqd	Assessor
0	NEDA159

Other Conditions

Oil Spill?	Live Wires?	Date
<null>	<null>	10/30/2017 8:47:24 PM

Closest GIS Pole Info

Closest GIS Pole	GIS Pole Hgt	GIS Line #	GIS Pole Type	GIS Pole ID	GIS Pole Class
18	40	0131	Wood	272881022	4

Notes\Comments: Tree on phases

Special Equipment?: None

Location Info

Dmg Pt#	X,Y
109	-71.632568 41.99334

Closest Address: 1393 Douglas Pike, Harrisville RI

Pole Info

Pole #	XArm\Pin	Brk Pole	Anchor	Bk Pole OffStreet	Guy
284	0	1	0	0	0

Span Info

3PH Open Wire Primary	3 PH Spacer Wire Primary	1PH Primary	Secondary	Services
0	0	0	0	0

Transformers

Xfrmr	Xfrmr Offstreet	Stepdown Xfrmr
0	0	0

Other Facilities

Cutout\Dis-connect	Capacitor	Recloser	Streetlight	Regulator	Floodlight
0	0	0	0	0	0

Veg Info

Tree Crews Rqd	Assessor
0	NEDA159

Other Conditions

Oil Spill?	Live Wires?	Date
<null>	<null>	10/30/2017 8:36:55 PM

Closest GIS Pole Info

Closest GIS Pole	GIS Pole Hgt	GIS Line #	GIS Pole Type	GIS Pole ID	GIS Pole Class
278	40	0034	Wood	272856765	4

Notes\Comments: Need tree crew

Special Equipment?: None

Damage Reports — Feeder (CO-Dist-Fdr) 49_53_127W40 — 10/31/2017 2:35

Location Info

Dmg Pt#	X,Y
110	-71.584111 41.954623

Closest Address: 341 Mattity Rd
North Smithfield RI

Pole Info

Pole #	XArm\Pin
29	0

Brk Pole	Anchor
1	0

Bk Pole OffStreet	Guy
0	0

Span Info

3PH Open Wire Primary	3 PH Spacer Wire Primary
0	0

1PH Primary	Secondary
0	0

Services
0

Transformers

Xfrmr	Xfrmr Offstreet	Stepdown Xfrmr
0	0	0

Other Facilities

Cutout\Dis-connect	Capacitor
0	0

Recloser	Streetlight
0	0

Regulator	Floodlight
0	0

Veg Info

	Tree Crews Rqd
0	0

Assessor
NEDA159

Other Conditions

Oil Spill?	Live Wires?	Date
<null>	<null>	10/30/2017 9:30:54 PM

Closest GIS Pole Info

Closest GIS Pole	GIS Pole Hgt
29	35

GIS Line #	GIS Pole Type
0114	Wood

GIS Pole ID	GIS Pole Class
272903986	5

Notes\Comments: Pole needs to be replaced

Special Equipment?: None

Feeder Summary:

Brk Poles	3	3PH Open Wire - Primary	1	Xfrmr	0	Cutouts/Dis -connects	0	Capacitors	0	Limbs on Wires	0
Brk Poles Offstreet	0	3PH Spacer Wire - Primary	0	Xfrmrs Offstreet	0	Reclosers	0	Streetlights	0	Tree Crews Rqd	0
CrossArms/ Pins	0	1PH Primary	0	Stepdown Xfrmr	0	Regulators	0	Floodlights	0		
Anchors	0	Secondary	0								
Guys	0	Services	0								

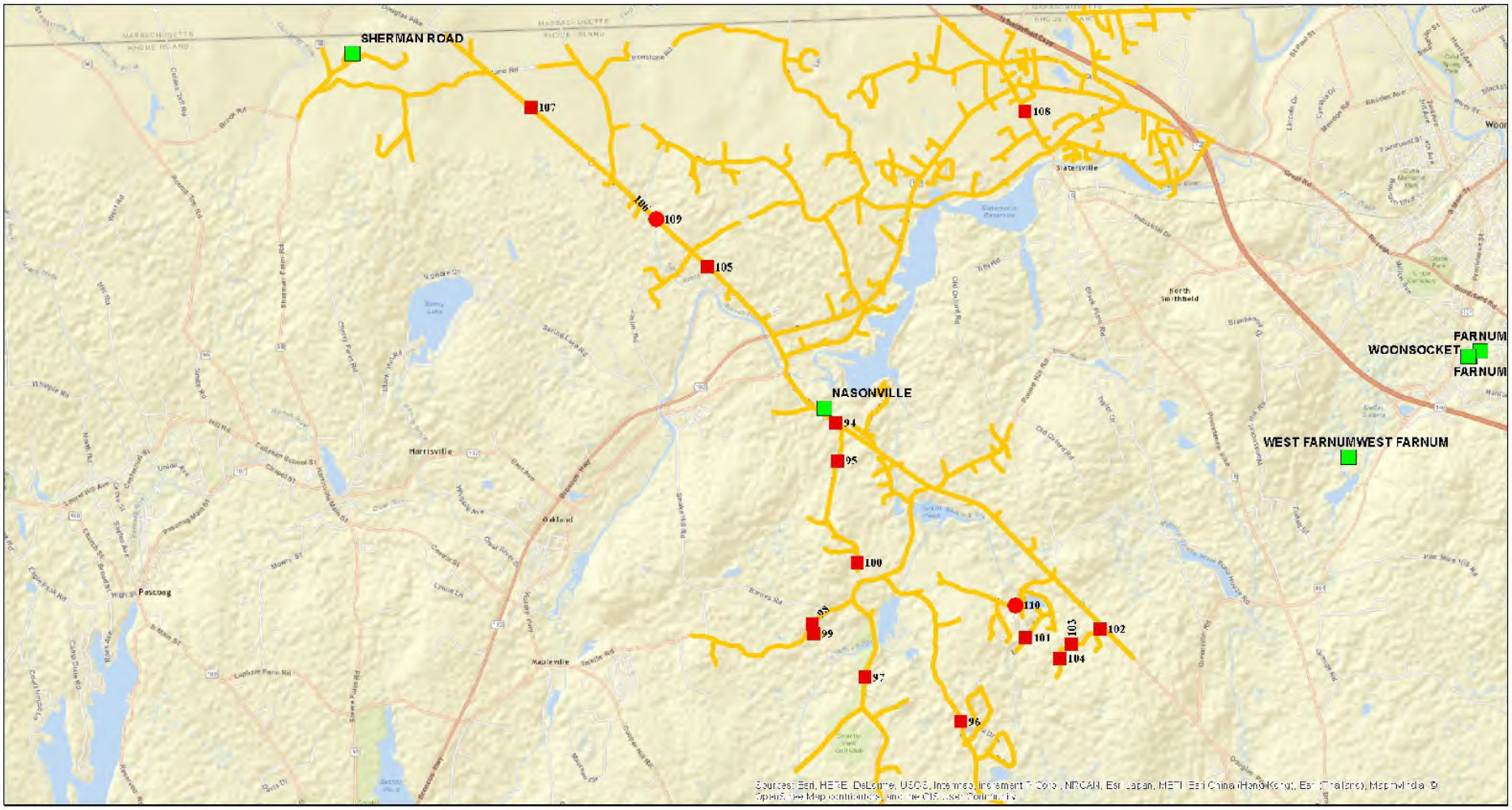

Damage Assessment Feeder Map

Date: 10/31/2017

Time: 2:35:41 AM

Damage Symbols	
○	Broken Pole
△	Transformer Damage
□	Other

Additional Info	
C	Capacitor
CO	Cutout
R	Recloser
REG	Regulator

Tree Conditions
Tree Crew Required
Tree Crew Not Required

Feeder

49_53_127W40

Damage Reports **Feeder (CO-Dist-Fdr)** 49_53_1149 11/1/2017 7:35

Location Info		Pole Info		Span Info		Transformers	Other Facilities		Veg Info	Other Conditions	Closest GIS Pole Info	
Dmg Pt#	X,Y	Pole #	XArm\Pin	3PH Open Wire Primary	3 PH Spacer Wire Primary	Xfrmr	Cutout\Dis-connect	Capacitor		Oil Spill?	Closest GIS Pole	GIS Pole Hgt
473	-71.428732 41.802941	9	0	0	0	0	0	0	0	<null>	9-84	35
Closest Address		Brk Pole	Anchor	1PH Primary	Secondary	Xfrmr Offstreet	Recloser	Streetlight	Tree Crews Rqd	Live Wires?	GIS Line #	GIS Pole Type
111 Burnett St		0	0	0	0	0	0	0	0	<null>	0501	Wood
Providence	RI	Bk Pole OffStreet	Guy	Services		Stepdown Xfrmr	Regulator	Floodlight	Assessor	Date	GIS Pole ID	GIS Pole Class
		0	0	0		0	0	0	NEDA188	11/1/2017 9:44:01 AM	271421357	4

Notes\Comments

Branch on secondary to house number 117

Special Equipment?

None

Location Info		Pole Info		Span Info		Transformers	Other Facilities		Veg Info	Other Conditions	Closest GIS Pole Info	
Dmg Pt#	X,Y	Pole #	XArm\Pin	3PH Open Wire Primary	3 PH Spacer Wire Primary	Xfrmr	Cutout\Dis-connect	Capacitor		Oil Spill?	Closest GIS Pole	GIS Pole Hgt
491	-71.411385 41.804742	16	0	0	0	0	0	0	0	<null>	16	40
Closest Address		Brk Pole	Anchor	1PH Primary	Secondary	Xfrmr Offstreet	Recloser	Streetlight	Tree Crews Rqd	Live Wires?	GIS Line #	GIS Pole Type
59 Ocean St		0	0	0	0	0	0	0	1	<null>	4659	Wood
Providence	RI	Bk Pole OffStreet	Guy	Services		Stepdown Xfrmr	Regulator	Floodlight	Assessor	Date	GIS Pole ID	GIS Pole Class
		0	0	1		0	0	0	NEDA188	11/1/2017 2:22:10 PM	271346312	3

Notes\Comments

Tree on secondary hanging over road

Special Equipment?

None

Damage Reports Feeder (CO-Dist-Fdr) 49_53_1149 11/1/2017 7:35

Feeder Summary:

	Brk Poles	0	3PH Open Wire - Primary	0	Xfrmr	0	Cutouts/Dis -connects	0	Capacitors	0	Limbs on Wires	0
	Brk Poles Offstreet	0	3PH Spacer Wire - Primary	0	Xfrmrs Offstreet	0	Reclosers	0	Streetlights	0	Tree Crews Rqd	1
	CrossArms/ Pins	0	1PH Primary	0	Stepdown Xfrmr	0	Regulators	0	Floodlights	0		
	Anchors	0	Secondary	0								
	Guys	0	Services	1								

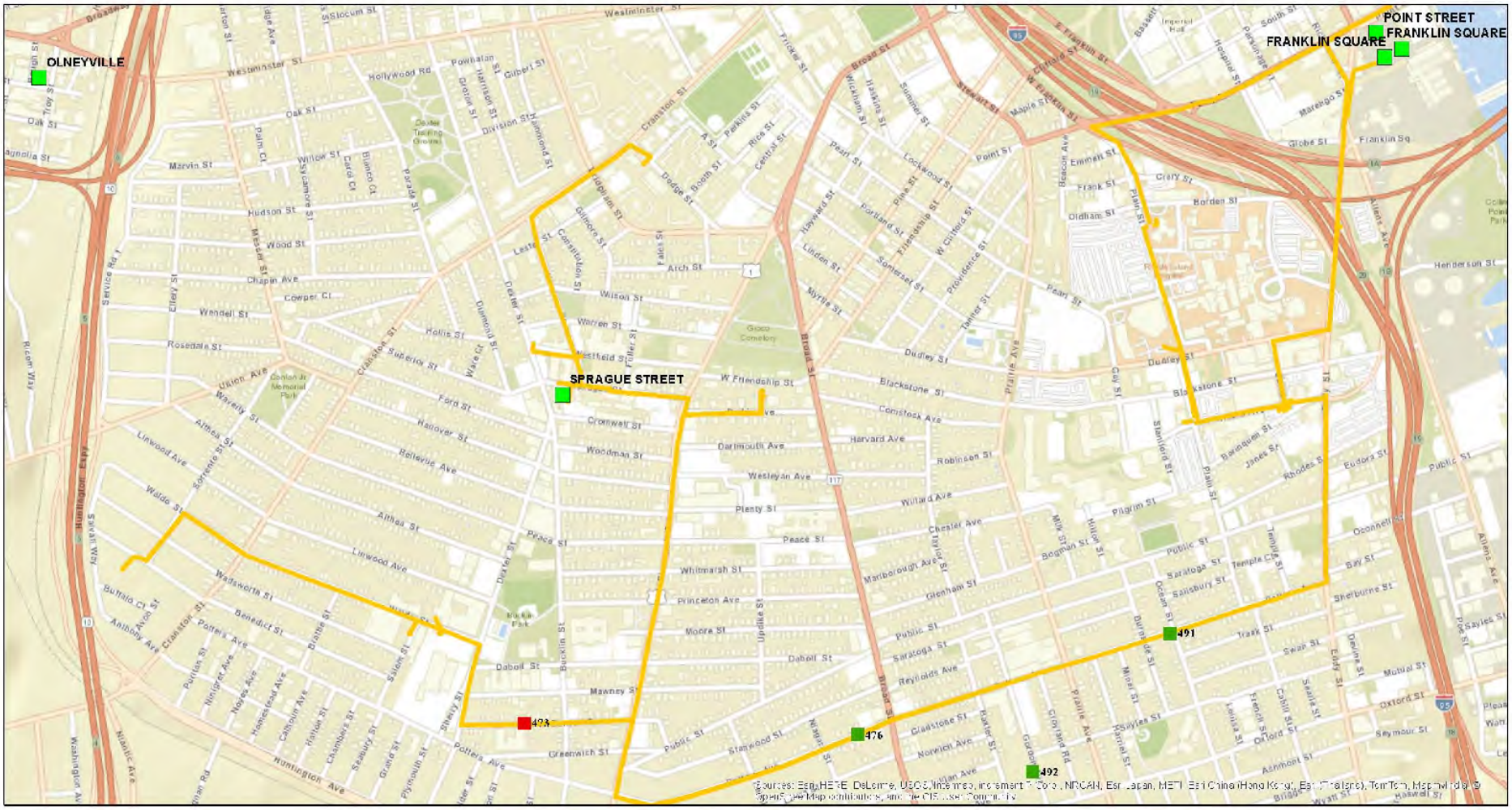

Damage Assessment Feeder Map

Date: 11/1/2017

Time: 7:35:39 PM

Damage Symbols	
○	Broken Pole
△	Transformer Damage
□	Other

Additional Info	
C	Capacitor
CO	Cutout
R	Recloser
REG	Regulator

Tree Conditions
Tree Crew Required
Tree Crew Not Required

Feeder

49_53_1149

Damage Reports **Feeder (CO-Dist-Fdr)** 49_56_14F1 10/31/2017 12:05

Location Info		Pole Info		Span Info		Transformers	Other Facilities		Veg Info	Other Conditions	Closest GIS Pole Info	
Dmg Pt#	X,Y	Pole #	XArm\Pin	3PH Open Wire Primary	3 PH Spacer Wire Primary	Xfrmr	Cutout\Dis-connect	Capacitor		Oil Spill?	Closest GIS Pole	GIS Pole Hgt
284	-71.444204 41.697996	39	0	0	0	1	1	0	0	<null>	39	40
Closest Address		Brk Pole	Anchor	1PH Primary	Secondary	Xfrmr Offstreet	Recloser	Streetlight	Tree Crews Rqd	Live Wires?	GIS Line #	GIS Pole Type
446 Long St		0	0	0	0	0	0	0	0	<null>	4068	Wood
Warwick	RI	Bk Pole OffStreet	Guy	Services		Stepdown Xfrmr	Regulator	Floodlight	Assessor	Date	GIS Pole ID	GIS Pole Class
		0	0	0		1	0	0	NEDA148	10/31/2017 11:48:56 AM	271915834	3

Notes\Comments

Branch on primary to secondary transformer caused fuse to open. Small branch easy to remove no cutting needed . Elderly/handicap people in area.

Special Equipment?

None

Feeder Summary:

Brk Poles	0	3PH Open Wire - Primary	0	Xfrmr	1	Cutouts/Dis -connects	1	Capacitors	0	Limbs on Wires	0
Brk Poles Offstreet	0	3PH Spacer Wire - Primary	0	Xfrmrs Offstreet	0	Reclosers	0	Streetlights	0	Tree Crews Rqd	0
CrossArms/ Pins	0	1PH Primary	0	Stepdown Xfrmr	1	Regulators	0	Floodlights	0		
Anchors	0	Secondary	0								
Guys	0	Services	0								

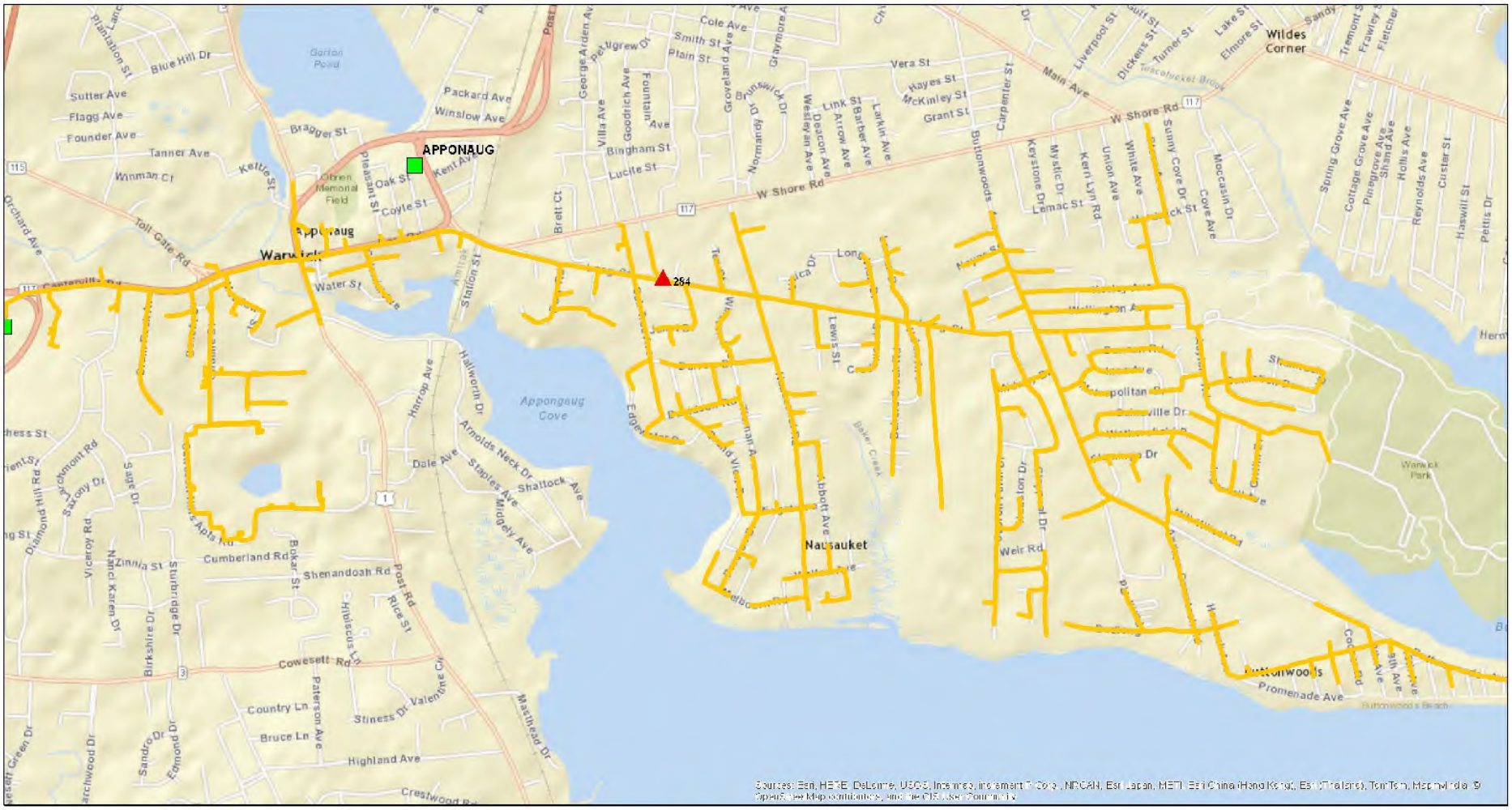

Damage Assessment Feeder Map

Date: 10/31/2017

Time: 12:05:59 PM

Damage Symbols	
○	Broken Pole
△	Transformer Damage
□	Other

Additional Info	
C	Capacitor
CO	Cutout
R	Recloser
REG	Regulator

Tree Conditions
Tree Crew Required
Tree Crew Not Required

Feeder

49_56_14F1

Damage Reports — Feeder (CO-Dist-Fdr) 49_56_17F3 — 10/31/2017 11:07

Location Info

Dmg Pt#	X,Y
212	-71.479621 41.440946

Closest Address: 64 Peckham Ave, Wakefield RI

Pole Info

Pole #	XArm\Pin	Brk Pole	Anchor	Bk Pole OffStreet	Guy
	0	0	0	0	0

Span Info

3PH Open Wire Primary	3 PH Spacer Wire Primary	1PH Primary	Secondary	Services
0	0	0	0	0

Transformers

Xfrmr	Xfrmr Offstreet	Stepdown Xfrmr
0	0	0

Other Facilities

Cutout\Dis-connect	Capacitor	Recloser	Streetlight	Regulator	Floodlight
0	0	0	0	0	0

Veg Info

	Tree Crews Rqd
0	0

Other Conditions

Oil Spill?	Live Wires?	Assessor	Date
<null>	<null>	NEDA145	10/31/2017 9:36:17 AM

Closest GIS Pole Info

Closest GIS Pole	GIS Pole Hgt	GIS Line #	GIS Pole Type	GIS Pole ID	GIS Pole Class
2	35	1205	Wood	272309966	4

Notes\Comments: Road blocked

Special Equipment?: None

Location Info

Dmg Pt#	X,Y
213	-71.464496 41.434098

Closest Address: 56 Wanda St, Narragansett RI

Pole Info

Pole #	XArm\Pin	Brk Pole	Anchor	Bk Pole OffStreet	Guy
9	0	0	0	0	0

Span Info

3PH Open Wire Primary	3 PH Spacer Wire Primary	1PH Primary	Secondary	Services
0	0	0	0	0

Transformers

Xfrmr	Xfrmr Offstreet	Stepdown Xfrmr
0	0	0

Other Facilities

Cutout\Dis-connect	Capacitor	Recloser	Streetlight	Regulator	Floodlight
0	0	0	0	0	0

Veg Info

	Tree Crews Rqd
0	0

Other Conditions

Oil Spill?	Live Wires?	Assessor	Date
<null>	<null>	NEDA145	10/31/2017 10:13:15 AM

Closest GIS Pole Info

Closest GIS Pole	GIS Pole Hgt	GIS Line #	GIS Pole Type	GIS Pole ID	GIS Pole Class
9	40	1886	Wood	272549673	4

Notes\Comments: We think it may be ok but like to send a photo just in case it is a concern to trim the branch.

Special Equipment?: None

Damage Reports — Feeder (CO-Dist-Fdr) 49_56_17F3 — 10/31/2017 11:07

Location Info

Dmg Pt#	X,Y
214	-71.478122 41.439555

Closest Address

209 Narragansett Ave E

Wakefield RI

Pole Info

Pole #	XArm\Pin
16	0

Brk Pole	Anchor
0	0

Bk Pole OffStreet	Guy
0	0

Span Info

3PH Open Wire Primary	3 PH Spacer Wire Primary
3	0

1PH Primary	Secondary
0	0

Services
0

Transformers

Xfrmr	Xfrmr Offstreet	Stepdown Xfrmr
0	0	0

Other Facilities

Cutout\Dis-connect	Capacitor
0	0

Recloser	Streetlight
0	0

Regulator	Floodlight
0	0

Veg Info

	Tree Crews Rqd
0	1

Assessor
NEDA145

Other Conditions

Oil Spill?	Live Wires?	Date
<null>	<null>	10/31/2017 10:24:19 AM

Closest GIS Pole Info

Closest GIS Pole	GIS Pole Hgt
16	40

GIS Line #	GIS Pole Type
1070	Wood

GIS Pole ID	GIS Pole Class
272295345	2

Notes\Comments

Special Equipment?

None

Feeder Summary:

Brk Poles	0	3PH Open Wire - Primary	3	Xfrmr	0	Cutouts/Dis -connects	0	Capacitors	0	Limbs on Wires	0
Brk Poles Offstreet	0	3PH Spacer Wire - Primary	0	Xfrmrs Offstreet	0	Reclosers	0	Streetlights	0	Tree Crews Rqd	1
CrossArms/ Pins	0	1PH Primary	0	Stepdown Xfrmr	0	Regulators	0	Floodlights	0		
Anchors	0	Secondary	0								
Guys	0	Services	0								

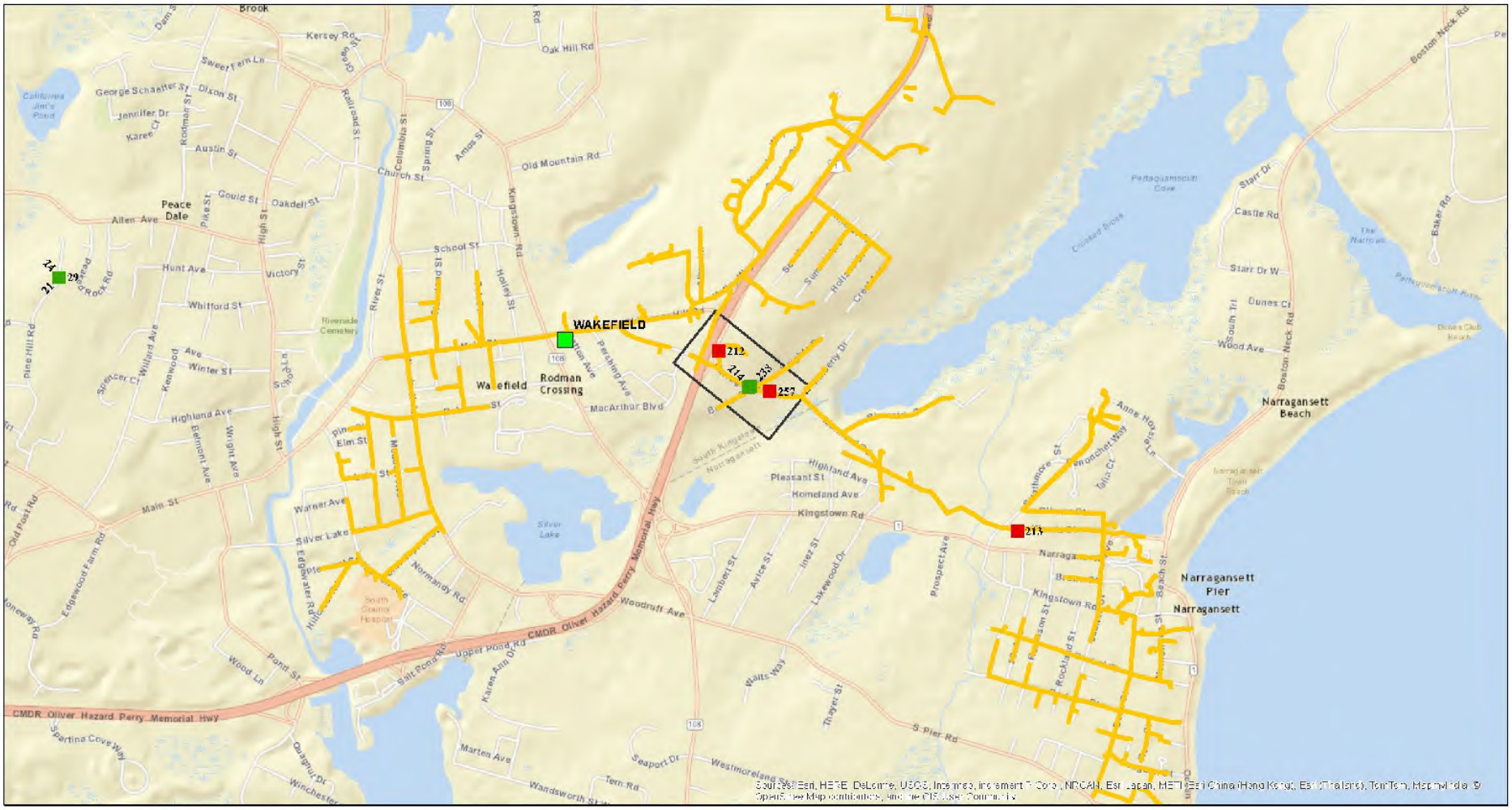

Damage Assessment Feeder Map

Date: 10/31/2017

Time: 12:04:52 PM

Damage Symbols	
○	Broken Pole
△	Transformer Damage
□	Other

Additional Info	
C	Capacitor
CO	Cutout
R	Recloser
REG	Regulator

Tree Conditions
Tree Crew Required
Tree Crew Not Required

Feeder

49_56_17F3

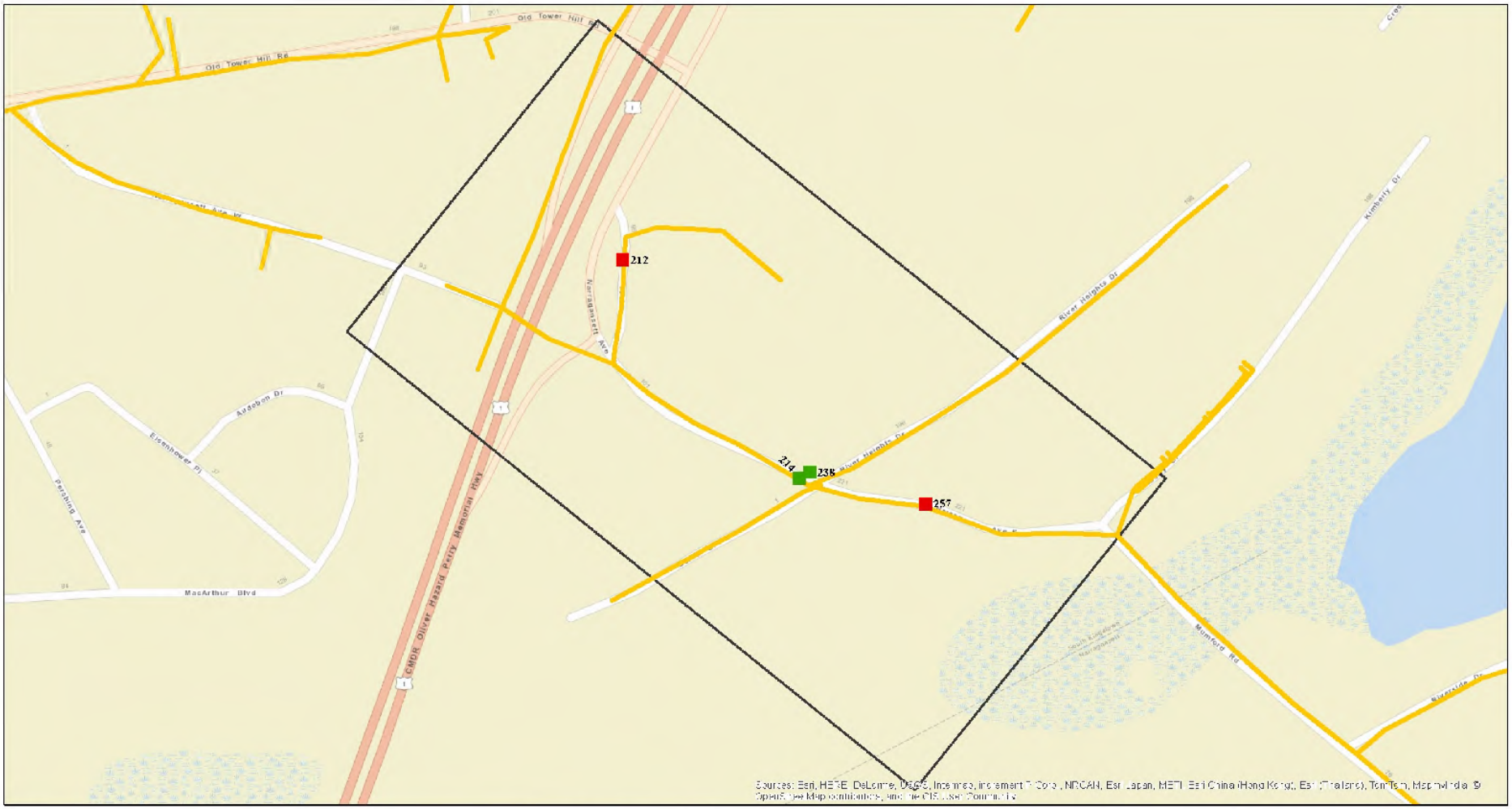

Damage Assessment Feeder Map

Date: 10/31/2017

Time: 12:04:57 PM

Damage Symbols	
○	Broken Pole
△	Transformer Damage
□	Other

Additional Info	
C	Capacitor
CO	Cutout
R	Recloser
REG	Regulator

Tree Conditions
Tree Crew Required
Tree Crew Not Required

Feeder

49_56_17F3

Damage Reports — Feeder (CO-Dist-Fdr) 49_56_22F1 — 10/31/2017 3:06

Location Info

Dmg Pt#	X,Y
204	-71.484282 41.674279

Closest Address: 655 Major Potter Rd, East Greenwich RI

Pole Info

Pole #	XArm\Pin	Brk Pole	Anchor	Bk Pole OffStreet	Guy
34	1	0	0	0	0

Span Info

3PH Open Wire Primary	3 PH Spacer Wire Primary	1PH Primary	Secondary	Services
0	0	0	0	0

Transformers / Other Facilities / Veg Info / Other Conditions

Xfrmr	Xfrmr Offstreet	Stepdown Xfrmr	Cutout\Dis-connect	Capacitor	Recloser	Streetlight	Regulator	Floodlight	Tree Crews Rqd	Oil Spill?	Live Wires?	Assessor	Date
0	0	0	0	0	0	0	0	0	0	<null>	<null>	NEDA213	10/31/2017 10:21:11 AM

Closest GIS Pole Info

Closest GIS Pole	GIS Pole Hgt	GIS Line #	GIS Pole Type	GIS Pole ID	GIS Pole Class
34	40	4130	Wood	271918778	3

Notes\Comments: Primary broken off insulator pin pole is also cracked at top only of pole 34.

Special Equipment?: None

Location Info

Dmg Pt#	X,Y
207	-71.483177 41.674367

Closest Address: 655 Major Potter Rd, East Greenwich RI

Pole Info

Pole #	XArm\Pin	Brk Pole	Anchor	Bk Pole OffStreet	Guy
36	0	0	0	0	0

Span Info

3PH Open Wire Primary	3 PH Spacer Wire Primary	1PH Primary	Secondary	Services
0	0	0	0	0

Transformers / Other Facilities / Veg Info / Other Conditions

Xfrmr	Xfrmr Offstreet	Stepdown Xfrmr	Cutout\Dis-connect	Capacitor	Recloser	Streetlight	Regulator	Floodlight	Tree Crews Rqd	Oil Spill?	Live Wires?	Assessor	Date
0	0	0	0	0	0	0	0	0	0	<null>	<null>	NEDA213	10/31/2017 10:25:09 AM

Closest GIS Pole Info

Closest GIS Pole	GIS Pole Hgt	GIS Line #	GIS Pole Type	GIS Pole ID	GIS Pole Class
36	35	4130	Wood	271918797	5

Notes\Comments: Primary off insulator pin at top of pole

Special Equipment?: None

Damage Reports — Feeder (CO-Dist-Fdr) 49_56_22F1 — 10/31/2017 3:06

Location Info

Dmg Pt#	X,Y
216	-71.481483 41.674366

Closest Address: 617 Major Potter Rd, East Greenwich RI

Pole Info

Pole #	XArm\Pin	Brk Pole	Anchor	Bk Pole OffStreet	Guy
38	0	0	0	0	0

Span Info

3PH Open Wire Primary	3 PH Spacer Wire Primary	1PH Primary	Secondary	Services
0	0	0	0	0

Transformers

Xfrmr	Xfrmr Offstreet	Stepdown Xfrmr
0	0	0

Other Facilities

Cutout\Dis-connect	Capacitor	Recloser	Streetlight	Regulator	Floodlight
0	0	0	0	0	0

Veg Info

	Tree Crews Rqd	Assessor
0	0	NEDA213

Other Conditions

Oil Spill?	Live Wires?	Date
<null>	<null>	10/31/2017 10:29:24 AM

Closest GIS Pole Info

Closest GIS Pole	GIS Pole Hgt	GIS Line #	GIS Pole Type	GIS Pole ID	GIS Pole Class
38	40	4130	Wood	271918830	3

Notes\Comments: Primary off insulator pin at top of pole. Pole 38

Special Equipment?: None

Location Info

Dmg Pt#	X,Y
229	-71.484654 41.674188

Closest Address: 704 Major Potter Rd, East Greenwich RI

Pole Info

Pole #	XArm\Pin	Brk Pole	Anchor	Bk Pole OffStreet	Guy
33-50; 30	0	0	0	0	0

Span Info

3PH Open Wire Primary	3 PH Spacer Wire Primary	1PH Primary	Secondary	Services
0	0	0	0	0

Transformers

Xfrmr	Xfrmr Offstreet	Stepdown Xfrmr
0	0	0

Other Facilities

Cutout\Dis-connect	Capacitor	Recloser	Streetlight	Regulator	Floodlight
0	0	0	0	0	0

Veg Info

	Tree Crews Rqd	Assessor
0	1	NEDA213

Other Conditions

Oil Spill?	Live Wires?	Date
<null>	<null>	10/31/2017 10:49:35 AM

Closest GIS Pole Info

Closest GIS Pole	GIS Pole Hgt	GIS Line #	GIS Pole Type	GIS Pole ID	GIS Pole Class
33-50	40	4130	Wood	271918755	3

Notes\Comments: Tree brought down primary between pole 33-50 and pole 30. Need tree crew and line crew.

Special Equipment?: None

Damage Reports — Feeder (CO-Dist-Fdr) 49_56_22F1 — 10/31/2017 3:06

Location Info

Dmg Pt#	X,Y
340	-71.522842 41.667247

Closest Address: 74 Maid Marion Ln, West Warwick RI

Pole Info

Pole #	XArm\Pin
4 & 5	0

Brk Pole	Anchor
0	0

Bk Pole OffStreet	Guy
0	0

Span Info

3PH Open Wire Primary	3 PH Spacer Wire Primary
0	0

1PH Primary	Secondary
0	0

Services: 0

Transformers

Xfrmr	Xfrmr Offstreet	Stepdown Xfrmr
0	0	0

Other Facilities

Cutout\Dis-connect	Capacitor
0	0

Recloser	Streetlight
0	0

Regulator	Floodlight
0	0

Veg Info

	Tree Crews Rqd
0	1

Assessor	Date
NEDA213	10/31/2017 2:01:47 PM

Other Conditions

Oil Spill?	Live Wires?
<null>	<null>

Closest GIS Pole Info

Closest GIS Pole	GIS Pole Hgt
4	35

GIS Line #	GIS Pole Type
1197	Wood

GIS Pole ID	GIS Pole Class
271858391	4

Notes\Comments: Tree came down brought secondary down to ground between pole 4 and pole 5. Also line fuse is open at pole 4. Need tree crew and line crew.

Special Equipment?: None

Location Info

Dmg Pt#	X,Y
361	-71.529359 41.674643

Closest Address: 1883 New London Tpke, West Warwick RI

Pole Info

Pole #	XArm\Pin
369	1

Brk Pole	Anchor
0	0

Bk Pole OffStreet	Guy
0	0

Span Info

3PH Open Wire Primary	3 PH Spacer Wire Primary
0	0

1PH Primary	Secondary
0	0

Services: 0

Transformers

Xfrmr	Xfrmr Offstreet	Stepdown Xfrmr
0	0	0

Other Facilities

Cutout\Dis-connect	Capacitor
0	0

Recloser	Streetlight
0	0

Regulator	Floodlight
0	0

Veg Info

	Tree Crews Rqd
0	0

Assessor	Date
NEDA213	10/31/2017 2:53:39 PM

Other Conditions

Oil Spill?	Live Wires?
<null>	<null>

Closest GIS Pole Info

Closest GIS Pole	GIS Pole Hgt
369	35

GIS Line #	GIS Pole Type
1383	Wood

GIS Pole ID	GIS Pole Class
271867015	4

Notes\Comments: Pole 369. Cross arm broken at top of pole. All three phases are off of cross arm at top of pole.

Special Equipment?: None

Damage Reports Feeder (CO-Dist-Fdr) 49_56_22F1 10/31/2017 3:06

Feeder Summary:

	Brk Poles	0	3PH Open Wire - Primary	0	Xfrmr	0	Cutouts/Dis -connects	0	Capacitors	0	Limbs on Wires	0
	Brk Poles Offstreet	0	3PH Spacer Wire - Primary	0	Xfrmrs Offstreet	0	Reclosers	0	Streetlights	0	Tree Crews Rqd	2
	CrossArms/ Pins	2	1PH Primary	0	Stepdown Xfrmr	0	Regulators	0	Floodlights	0		
	Anchors	0	Secondary	0								
	Guys	0	Services	0								

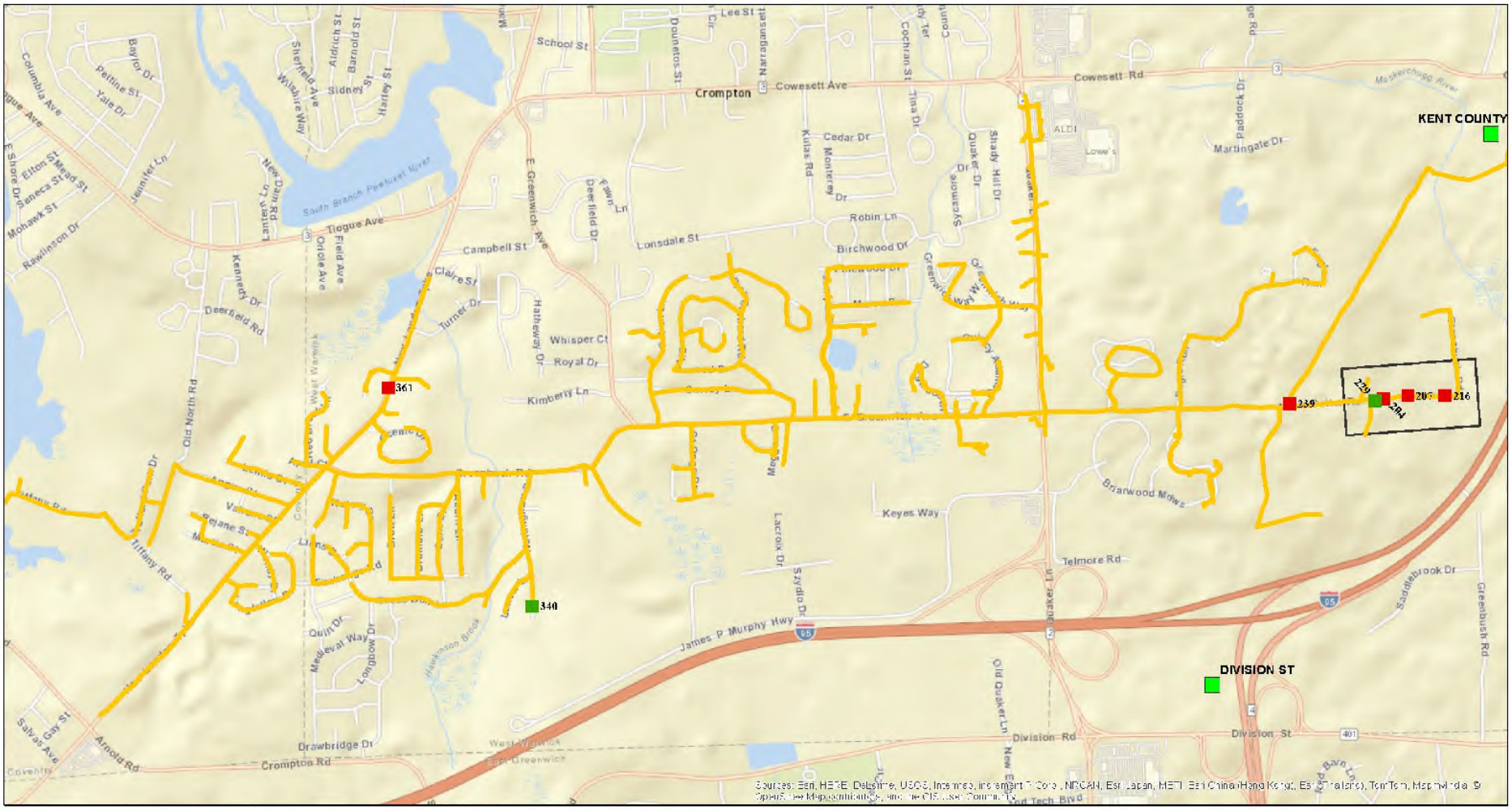

Damage Assessment Feeder Map

Date: 10/31/2017

Time: 3:06:37 PM

Damage Symbols	
○	Broken Pole
△	Transformer Damage
□	Other

Additional Info	
C	Capacitor
CO	Cutout
R	Recloser
REG	Regulator

Tree Conditions
Tree Crew Required
Tree Crew Not Required

Feeder

49_56_22F1

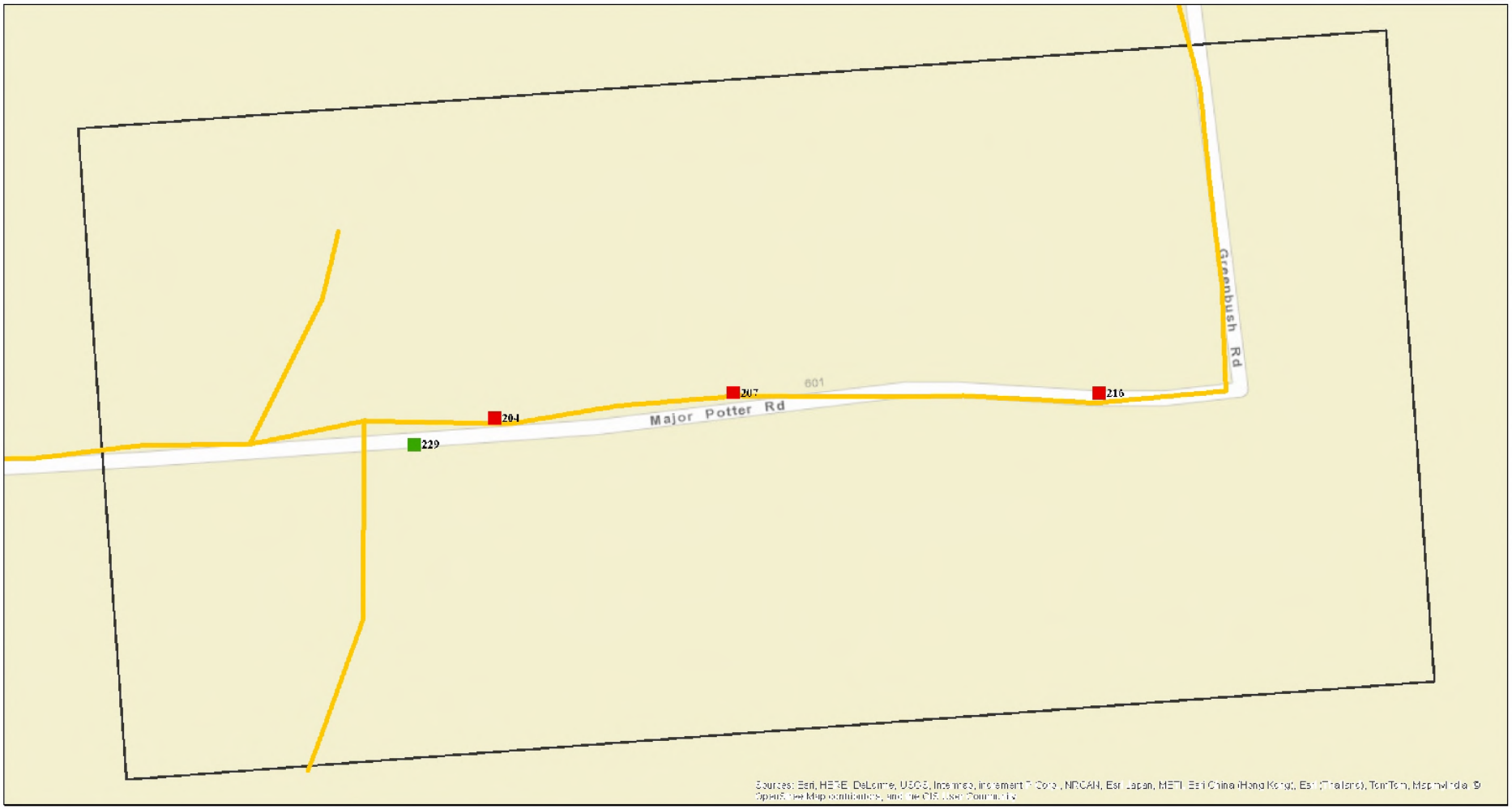

Damage Assessment Feeder Map

Date: 10/31/2017

Time: 3:06:40 PM

Damage Symbols	
○	Broken Pole
△	Transformer Damage
□	Other

Additional Info	
C	Capacitor
CO	Cutout
R	Recloser
REG	Regulator

Tree Conditions
Tree Crew Required
Tree Crew Not Required

Feeder

49_56_22F1

Damage Reports — Feeder (CO-Dist-Fdr) 49_56_23J2 — 11/1/2017 7:36

Location Info

Dmg Pt#	X,Y
490	-71.305133 41.503455

Closest Address: 16 Thurston Ave

Newport RI

Pole Info

Pole #	XArm\Pin
4-50	0

Brk Pole	Anchor
0	0

Bk Pole OffStreet	Guy
0	0

Span Info

3PH Open Wire Primary	3 PH Spacer Wire Primary
0	0

1PH Primary	Secondary
0	0

Services: 0

Transformers

Xfrmr	Xfrmr Offstreet	Stepdown Xfrmr
0	0	0

Other Facilities

Cutout\Dis-connect	Capacitor
0	0

Recloser	Streetlight
0	0

Regulator	Floodlight
0	0

Veg Info

	Tree Crews Rqd
2	1

Assessor: NEDA160

Other Conditions

Oil Spill?	Live Wires?	Date
<null>	<null>	11/1/2017 2:21:53 PM

Closest GIS Pole Info

Closest GIS Pole	GIS Pole Hgt
4-50	35

GIS Line #	GIS Pole Type
0540	Wood

GIS Pole ID	GIS Pole Class
271153009	4

Notes\Comments

Tree resting on secondary behind house no. 16 of Thurston ave Newport ma.

Special Equipment?

None

Feeder Summary:

Brk Poles	0	3PH Open Wire - Primary	0	Xfrmr	0	Cutouts/Dis -connects	0	Capacitors	0	Limbs on Wires	2
Brk Poles Offstreet	0	3PH Spacer Wire - Primary	0	Xfrmrs Offstreet	0	Reclosers	0	Streetlights	0	Tree Crews Rqd	1
CrossArms/ Pins	0	1PH Primary	0	Stepdown Xfrmr	0	Regulators	0	Floodlights	0		
Anchors	0	Secondary	0								
Guys	0	Services	0								

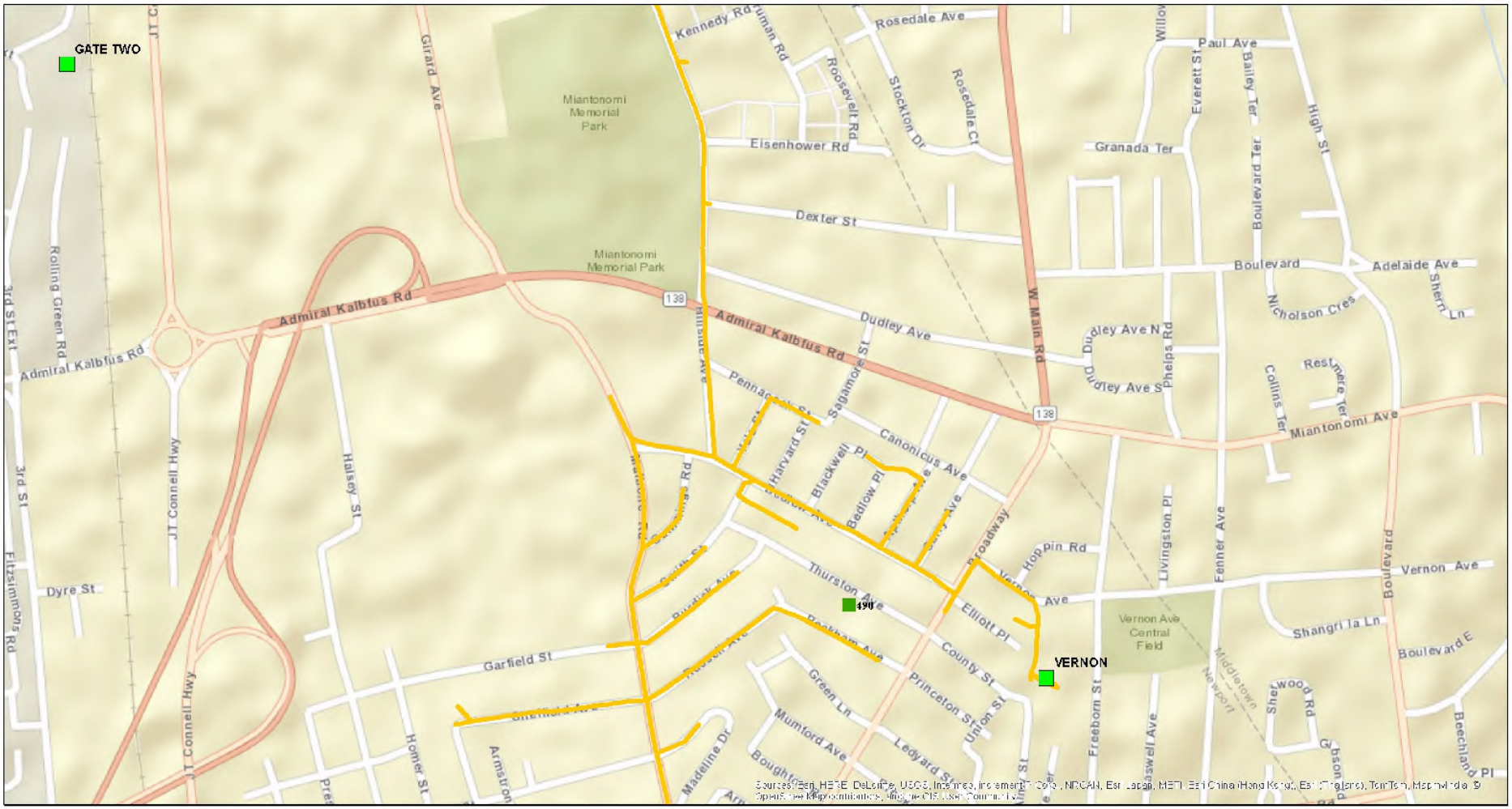

Damage Assessment Feeder Map

Date: 11/1/2017

Time: 7:36:33 PM

Damage Symbols	
○	Broken Pole
△	Transformer Damage
□	Other

Additional Info	
C	Capacitor
CO	Cutout
R	Recloser
REG	Regulator

Tree Conditions
Tree Crew Required
Tree Crew Not Required

Feeder

49_56_23J2

Damage Reports

Feeder (CO-Dist-Fdr) 49_56_30F2

10/31/2017 1:56

Location Info

Dmg Pt#	X,Y
303	-71.615776 41.593421

Closest Address

77 New London Tpke

Exeter RI

Pole Info

Pole #	XArm\Pin
22	1

Brk Pole	Anchor
0	0

Bk Pole OffStreet	Guy
0	0

Span Info

3PH Open Wire Primary	3 PH Spacer Wire Primary
0	0

1PH Primary	Secondary
0	0

Services: 0

Transformers

Xfrmr	Xfrmr Offstreet	Stepdown Xfrmr
0	0	0

Other Facilities

Cutout\Dis-connect	Capacitor
0	0

Recloser	Streetlight
0	0

Regulator	Floodlight
0	0

Veg Info

	Tree Crews Rqd
0	0

Assessor
NEDA145

Other Conditions

Oil Spill?	Live Wires?	Date
<null>	<null>	10/31/2017 12:23:00 PM

Closest GIS Pole Info

Closest GIS Pole	GIS Pole Hgt
22	40

GIS Line #	GIS Pole Type
0155	Wood

GIS Pole ID	GIS Pole Class
272028436	4

Notes\Comments

Broken cross arm

Special Equipment?

None

Location Info

Dmg Pt#	X,Y
305	-71.615659 41.593564

Closest Address

75 New London Tpke

Exeter RI

Pole Info

Pole #	XArm\Pin
21	1

Brk Pole	Anchor
0	0

Bk Pole OffStreet	Guy
0	0

Span Info

3PH Open Wire Primary	3 PH Spacer Wire Primary
0	0

1PH Primary	Secondary
0	0

Services: 0

Transformers

Xfrmr	Xfrmr Offstreet	Stepdown Xfrmr
0	0	0

Other Facilities

Cutout\Dis-connect	Capacitor
0	0

Recloser	Streetlight
0	0

Regulator	Floodlight
0	0

Veg Info

	Tree Crews Rqd
0	0

Assessor
NEDA145

Other Conditions

Oil Spill?	Live Wires?	Date
<null>	<null>	10/31/2017 12:25:23 PM

Closest GIS Pole Info

Closest GIS Pole	GIS Pole Hgt
21	40

GIS Line #	GIS Pole Type
0155	Wood

GIS Pole ID	GIS Pole Class
272028424	4

Notes\Comments

Cross arm missing and one insulator hanging

Special Equipment?

None

Damage Reports — Feeder (CO-Dist-Fdr) 49_56_30F2 — 10/31/2017 1:56

Location Info

Dmg Pt#	X,Y
306	-71.615677 41.593518

Closest Address: 77 New London Tpke, Exeter RI

Pole Info

Pole #	XArm\Pin	Brk Pole	Anchor	Bk Pole OffStreet	Guy
20	0	0	0	0	0

Span Info

3PH Open Wire Primary	3 PH Spacer Wire Primary	1PH Primary	Secondary	Services
1	0	0	0	0

Transformers

Xfrmr	Xfrmr Offstreet	Stepdown Xfrmr
0	0	0

Other Facilities

Cutout\Dis-connect	Capacitor	Recloser	Streetlight	Regulator	Floodlight
0	0	0	0	0	0

Veg Info

	Tree Crews Rqd
0	0

Other Conditions

Oil Spill?	Live Wires?	Assessor	Date
<null>	<null>	NEDA145	10/31/2017 12:29:14 PM

Closest GIS Pole Info

Closest GIS Pole	GIS Pole Hgt	GIS Line #	GIS Pole Type	GIS Pole ID	GIS Pole Class
21	40	0155	Wood	272028424	4

Notes\Comments: Wire down

Special Equipment?: None

Location Info

Dmg Pt#	X,Y
308	-71.614456 41.595206

Closest Address: 58 New London Tpke, Exeter RI

Pole Info

Pole #	XArm\Pin	Brk Pole	Anchor	Bk Pole OffStreet	Guy
17	0	0	0	0	0

Span Info

3PH Open Wire Primary	3 PH Spacer Wire Primary	1PH Primary	Secondary	Services
1	0	0	0	0

Transformers

Xfrmr	Xfrmr Offstreet	Stepdown Xfrmr
0	0	0

Other Facilities

Cutout\Dis-connect	Capacitor	Recloser	Streetlight	Regulator	Floodlight
0	0	0	0	0	0

Veg Info

	Tree Crews Rqd
0	0

Other Conditions

Oil Spill?	Live Wires?	Assessor	Date
<null>	<null>	NEDA145	10/31/2017 12:32:18 PM

Closest GIS Pole Info

Closest GIS Pole	GIS Pole Hgt	GIS Line #	GIS Pole Type	GIS Pole ID	GIS Pole Class
17	40	0155	Wood	272028488	3

Notes\Comments: One phase insulation hanging

Special Equipment?: None

Damage Reports — Feeder (CO-Dist-Fdr) 49_56_30F2 — 10/31/2017 1:56

Location Info

Dmg Pt#	X,Y
310	-71.614249 41.595529

Closest Address: 55 New London Tpke, Exeter RI

Pole Info

Pole #	XArm\Pin	Brk Pole	Anchor	Bk Pole OffStreet	Guy
16	1	0	0	0	0

Span Info

3PH Open Wire Primary	3 PH Spacer Wire Primary	1PH Primary	Secondary	Services
1	0	0	0	0

Transformers / Other Facilities

Xfrmr	Xfrmr Offstreet	Stepdown Xfrmr	Cutout\Dis-connect	Capacitor	Recloser	Streetlight	Regulator	Floodlight
0	0	0	0	0	0	0	0	0

Veg Info / Other Conditions

Veg Info	Tree Crews Rqd	Oil Spill?	Live Wires?	Assessor	Date
0	0	<null>	<null>	NEDA145	10/31/2017 12:35:38 PM

Closest GIS Pole Info

Closest GIS Pole	GIS Pole Hgt	GIS Line #	GIS Pole Type	GIS Pole ID	GIS Pole Class
16-2	35	0155	Wood	272028474	4

Notes\Comments: Broken cross arm and hanging insulator

Special Equipment?: None

Location Info

Dmg Pt#	X,Y
321	-71.536088 41.570243

Closest Address: 89 South Rd, Exeter RI

Pole Info

Pole #	XArm\Pin	Brk Pole	Anchor	Bk Pole OffStreet	Guy
18	0	0	0	1	0

Span Info

3PH Open Wire Primary	3 PH Spacer Wire Primary	1PH Primary	Secondary	Services
0	0	0	0	0

Transformers / Other Facilities

Xfrmr	Xfrmr Offstreet	Stepdown Xfrmr	Cutout\Dis-connect	Capacitor	Recloser	Streetlight	Regulator	Floodlight
0	0	0	0	0	0	0	0	0

Veg Info / Other Conditions

Veg Info	Tree Crews Rqd	Oil Spill?	Live Wires?	Assessor	Date
1	1	<null>	<null>	NEDA145	10/31/2017 1:11:22 PM

Closest GIS Pole Info

Closest GIS Pole	GIS Pole Hgt	GIS Line #	GIS Pole Type	GIS Pole ID	GIS Pole Class
19	35	0250	Wood	272082047	4

Notes\Comments: Top of pole is damaged and large tree has fallen across 3 phases of spacer cable

Special Equipment?: None

Damage Reports — Feeder (CO-Dist-Fdr) 49_56_30F2 — 10/31/2017 1:56

Location Info

Dmg Pt#	X,Y
329	-71.536786 41.56195

Closest Address: 19 William Reynolds Rd, Exeter RI

Pole Info

Pole #	XArm\Pin	Brk Pole	Anchor	Bk Pole OffStreet	Guy
3	0	0	1	0	0

Span Info

3PH Open Wire Primary	3 PH Spacer Wire Primary	1PH Primary	Secondary	Services
0	0	1	0	0

Transformers

Xfrmr	Xfrmr Offstreet	Stepdown Xfrmr
0	0	0

Other Facilities

Cutout\Dis-connect	Capacitor	Recloser	Streetlight	Regulator	Floodlight
0	0	0	0	0	0

Veg Info

Tree Crews Rqd	Assessor	Date
1	NEDA145	10/31/2017 1:25:23 PM

Other Conditions

Oil Spill?	Live Wires?
<null>	<null>

Closest GIS Pole Info

Closest GIS Pole	GIS Pole Hgt	GIS Line #	GIS Pole Type	GIS Pole ID	GIS Pole Class
3	40	0320	Wood	271999514	3

Notes\Comments

Single phase tap section down with tree across. 3 phase spacer cable seems to have disconnected from the anchor on the pole. It is now 5 feet away from pole running down the street. Still has high clearance.

Special Equipment?

None

Feeder Summary:

Brk Poles	0	3PH Open Wire - Primary	3	Xfrmr	0	Cutouts/Dis -connects	0	Capacitors	0	Limbs on Wires	2
Brk Poles Offstreet	1	3PH Spacer Wire - Primary	0	Xfrmrs Offstreet	0	Reclosers	0	Streetlights	0	Tree Crews Rqd	2
CrossArms/ Pins	3	1PH Primary	1	Stepdown Xfrmr	0	Regulators	0	Floodlights	0		
Anchors	1	Secondary	0								
Guys	0	Services	0								

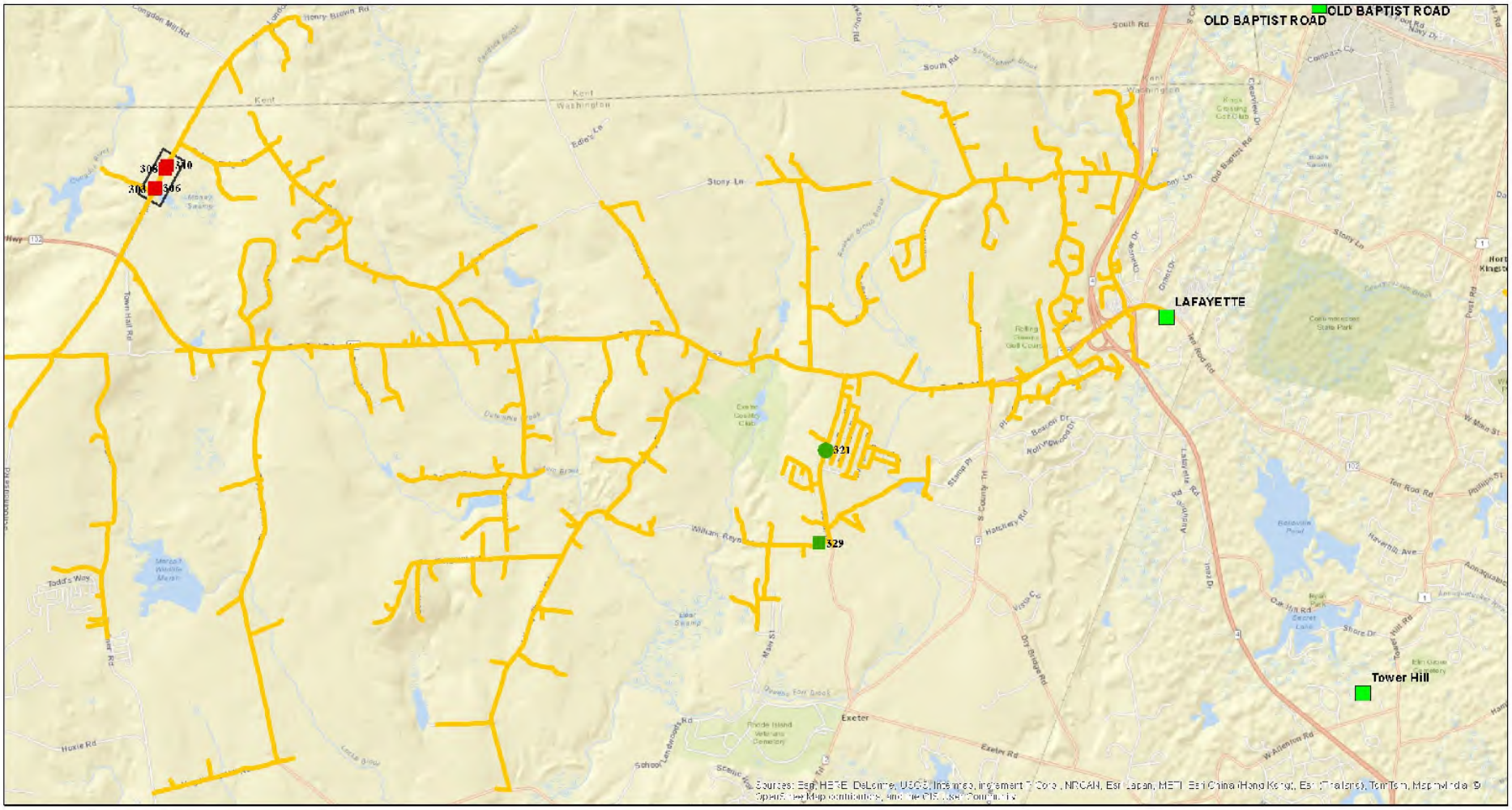

Damage Assessment Feeder Map

Date: 10/31/2017

Time: 1:56:50 PM

Damage Symbols	
○	Broken Pole
△	Transformer Damage
□	Other

Additional Info	
C	Capacitor
CO	Cutout
R	Recloser
REG	Regulator

Tree Conditions	
	Tree Crew Required
	Tree Crew Not Required

Feeder

49_56_30F2

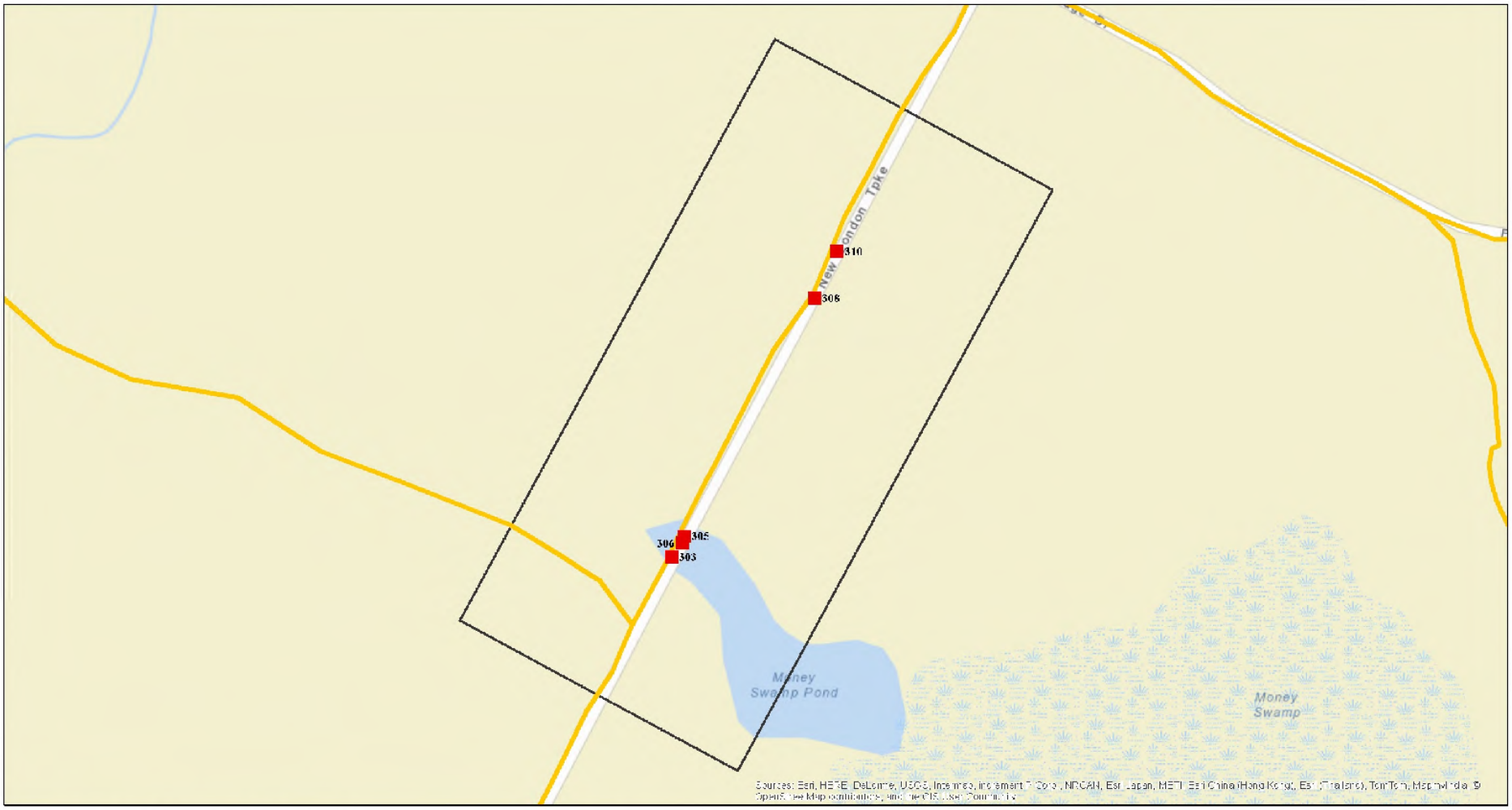

Damage Assessment Feeder Map

Date: 10/31/2017

Time: 1:56:54 PM

Damage Symbols	
○	Broken Pole
△	Transformer Damage
□	Other

Additional Info	
C	Capacitor
CO	Cutout
R	Recloser
REG	Regulator

Tree Conditions
Tree Crew Required
Tree Crew Not Required

Feeder

49_56_30F2

Damage Reports **Feeder (CO-Dist-Fdr)** 49_56_38J4 11/1/2017 7:35

Location Info		Pole Info		Span Info		Transformers	Other Facilities		Veg Info	Other Conditions	Closest GIS Pole Info	
Dmg Pt#	X,Y	Pole #	XArm\Pin	3PH Open Wire Primary	3 PH Spacer Wire Primary	Xfrmr	Cutout\Dis-connect	Capacitor		Oil Spill?	Closest GIS Pole	GIS Pole Hgt
500	-71.306772 41.516129	17	0	0	0	0	0	0	1	<null>	17	35
Closest Address		Brk Pole	Anchor	1PH Primary	Secondary	Xfrmr Offstreet	Recloser	Streetlight	Tree Crews Rqd	Live Wires?	GIS Line #	GIS Pole Type
165 Maple Ave		0	0	0	0	0	0	0	1	<null>	0163	Wood
Middletown	RI	Bk Pole OffStreet	Guy	Services		Stepdown Xfrmr	Regulator	Floodlight	Assessor	Date	GIS Pole ID	GIS Pole Class
		0	0	0		0	0	0	NEDA160	11/1/2017 5:48:03 PM	271063100	4

Notes\Comments

Tree branch is resting on a service to the house.

Special Equipment?

None

Feeder Summary:

Brk Poles	0	3PH Open Wire - Primary	0	Xfrmr	0	Cutouts/Dis -connects	0	Capacitors	0	Limbs on Wires	1
Brk Poles Offstreet	0	3PH Spacer Wire - Primary	0	Xfrmrs Offstreet	0	Reclosers	0	Streetlights	0	Tree Crews Rqd	1
CrossArms/ Pins	0	1PH Primary	0	Stepdown Xfrmr	0	Regulators	0	Floodlights	0		
Anchors	0	Secondary	0								
Guys	0	Services	0								

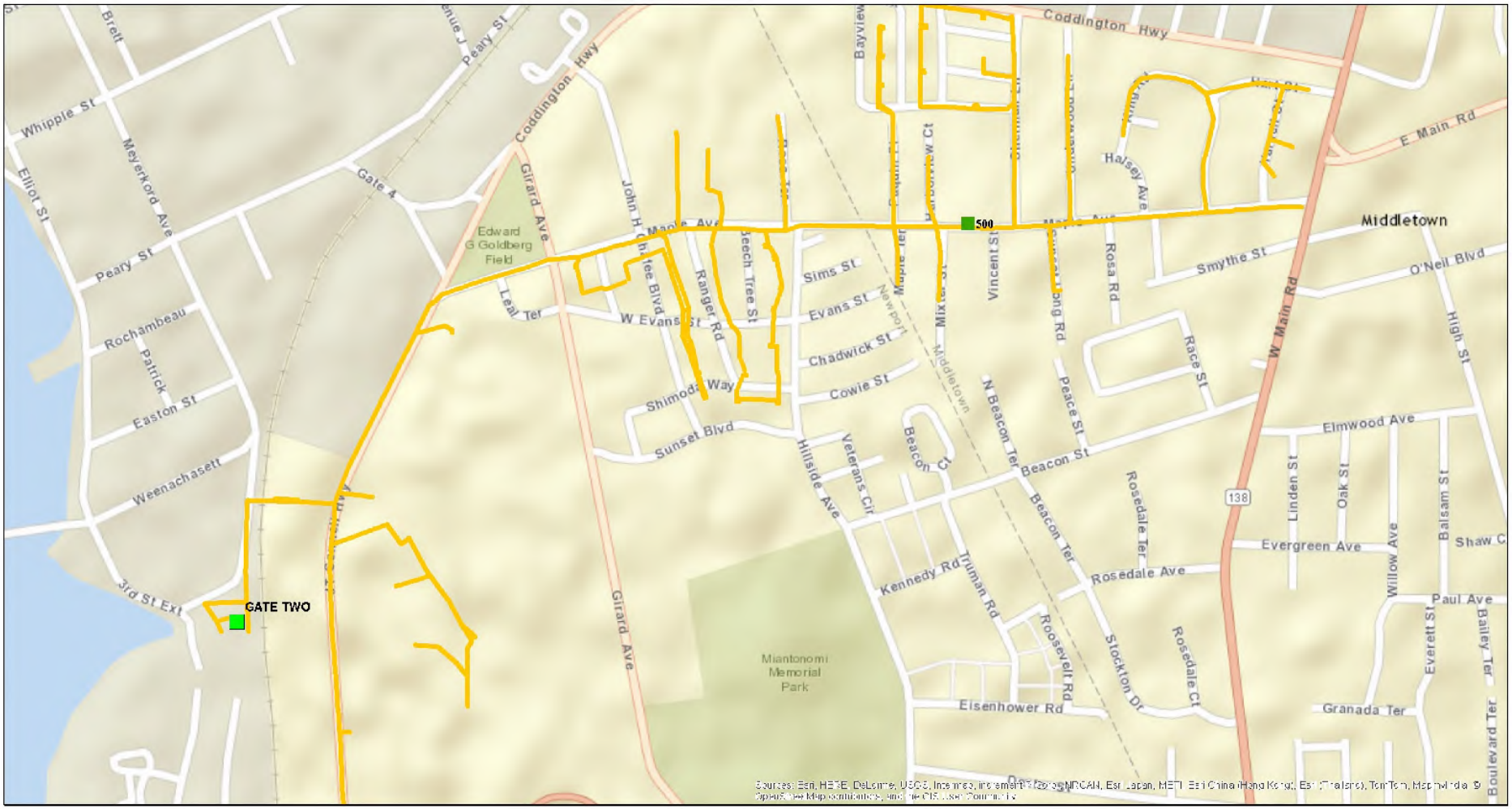

Damage Assessment Feeder Map

Date: 11/1/2017

Time: 7:35:44 PM

Damage Symbols	
○	Broken Pole
△	Transformer Damage
□	Other

Additional Info	
C	Capacitor
CO	Cutout
R	Recloser
REG	Regulator

Tree Conditions	
	Tree Crew Required
	Tree Crew Not Required

Feeder

49_56_38J4

Damage Reports

Feeder (CO-Dist-Fdr) 49_56_45J3

11/1/2017 10:46

Location Info

Dmg Pt#	X,Y
478	-71.38355 41.528209

Closest Address: 1 Neptune St, Jamestown RI

Pole Info

Pole #	XArm\Pin	Brk Pole	Anchor	Bk Pole OffStreet	Guy
2	0	0	0	0	0

Span Info

3PH Open Wire Primary	3 PH Spacer Wire Primary	1PH Primary	Secondary	Services
0	0	0	1	0

Transformers

Xfrmr	Xfrmr Offstreet	Stepdown Xfrmr
0	0	0

Other Facilities

Cutout\Dis-connect	Capacitor	Recloser	Streetlight	Regulator	Floodlight
0	0	0	0	0	0

Veg Info

	Tree Crews Rqd
1	1

Other Conditions

Oil Spill?	Live Wires?
<null>	<null>

Closest GIS Pole Info

Closest GIS Pole	GIS Pole Hgt	GIS Line #	GIS Pole Type	GIS Pole ID	GIS Pole Class
2	35	0120	Wood	271169207	4

Assessor	Date
NEDA160	11/1/2017 10:16:18 AM

Notes\Comments

Tree on secondary. Neutral wire is Broken. House service is attached and energized (no neutral). Customer has medical issues. Tree crew and line crew need to come to the sight together.

Special Equipment?

None

Location Info

Dmg Pt#	X,Y
479	-71.383213 41.52838

Closest Address: 1 Neptune St, Jamestown RI

Pole Info

Pole #	XArm\Pin	Brk Pole	Anchor	Bk Pole OffStreet	Guy
1	0	0	0	0	0

Span Info

3PH Open Wire Primary	3 PH Spacer Wire Primary	1PH Primary	Secondary	Services
0	0	0	0	0

Transformers

Xfrmr	Xfrmr Offstreet	Stepdown Xfrmr
0	0	0

Other Facilities

Cutout\Dis-connect	Capacitor	Recloser	Streetlight	Regulator	Floodlight
0	0	0	0	0	0

Veg Info

	Tree Crews Rqd
0	1

Other Conditions

Oil Spill?	Live Wires?
<null>	<null>

Closest GIS Pole Info

Closest GIS Pole	GIS Pole Hgt	GIS Line #	GIS Pole Type	GIS Pole ID	GIS Pole Class
1	35	0120	Wood	271169201	4

Assessor	Date
NEDA160	11/1/2017 10:34:34 AM

Notes\Comments

Tree next to the pole pulling the service off the house.

Special Equipment?

None

Damage Reports Feeder (CO-Dist-Fdr) 49_56_45J3 11/1/2017 10:46

Feeder Summary:

	Brk Poles	0	3PH Open Wire - Primary	0	Xfrmr	0	Cutouts/Dis -connects	0	Capacitors	0	Limbs on Wires	1
	Brk Poles Offstreet	0	3PH Spacer Wire - Primary	0	Xfrmrs Offstreet	0	Reclosers	0	Streetlights	0	Tree Crews Rqd	2
	CrossArms/ Pins	0	1PH Primary	0	Stepdown Xfrmr	0	Regulators	0	Floodlights	0		
	Anchors	0	Secondary	1								
	Guys	0	Services	0								

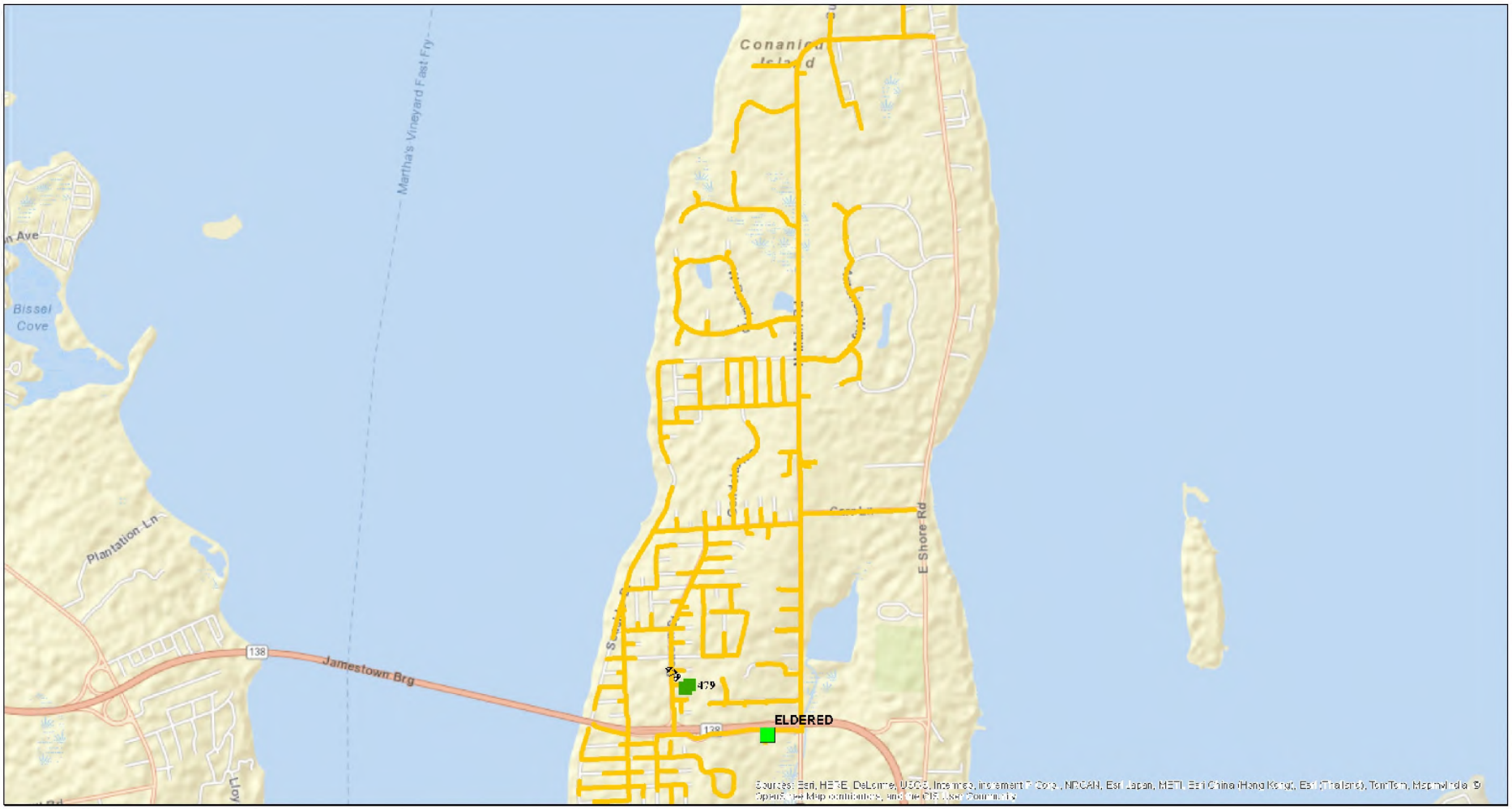

Damage Assessment Feeder Map

Date: 11/1/2017

Time: 10:46:38 AM

Damage Symbols	
○	Broken Pole
△	Transformer Damage
□	Other

Additional Info	
C	Capacitor
CO	Cutout
R	Recloser
REG	Regulator

Tree Conditions
Tree Crew Required
Tree Crew Not Required

Feeder

49_56_45J3

Damage Reports **Feeder (CO-Dist-Fdr)** 49_56_45J4 11/1/2017 11:46

Location Info		Pole Info		Span Info		Transformers	Other Facilities		Veg Info	Other Conditions	Closest GIS Pole Info	
Dmg Pt#	X,Y	Pole #	XArm\Pin	3PH Open Wire Primary	3 PH Spacer Wire Primary	Xfrmr	Cutout\Dis-connect	Capacitor		Oil Spill?	Closest GIS Pole	GIS Pole Hgt
480	-71.363741 41.566314	3	0	0	0	0	0	0	1	<null>	3	35
Closest Address		Brk Pole	Anchor	1PH Primary	Secondary	Xfrmr Offstreet	Recloser	Streetlight	Tree Crews Rqd	Live Wires?	GIS Line #	GIS Pole Type
20 Fairview St		0	0	0	0	0	0	0	0	<null>	0063	Wood
Jamestown	RI	Bk Pole OffStreet	Guy	Services		Stepdown Xfrmr	Regulator	Floodlight	Assessor	Date	GIS Pole ID	GIS Pole Class
		0	0	1		0	0	0	NEDA160	11/1/2017 11:23:37 AM	271164814	4

Notes\Comments

Tree branch ripped the services of house no. 6 and off the garage. Garage meter is still energized. House no. 5 has partial power.

Special Equipment?

None

Feeder Summary:

Brk Poles	0	3PH Open Wire - Primary	0	Xfrmr	0	Cutouts/Dis -connects	0	Capacitors	0	Limbs on Wires	1
Brk Poles Offstreet	0	3PH Spacer Wire - Primary	0	Xfrmrs Offstreet	0	Reclosers	0	Streetlights	0	Tree Crews Rqd	0
CrossArms/ Pins	0	1PH Primary	0	Stepdown Xfrmr	0	Regulators	0	Floodlights	0		
Anchors	0	Secondary	0								
Guys	0	Services	1								

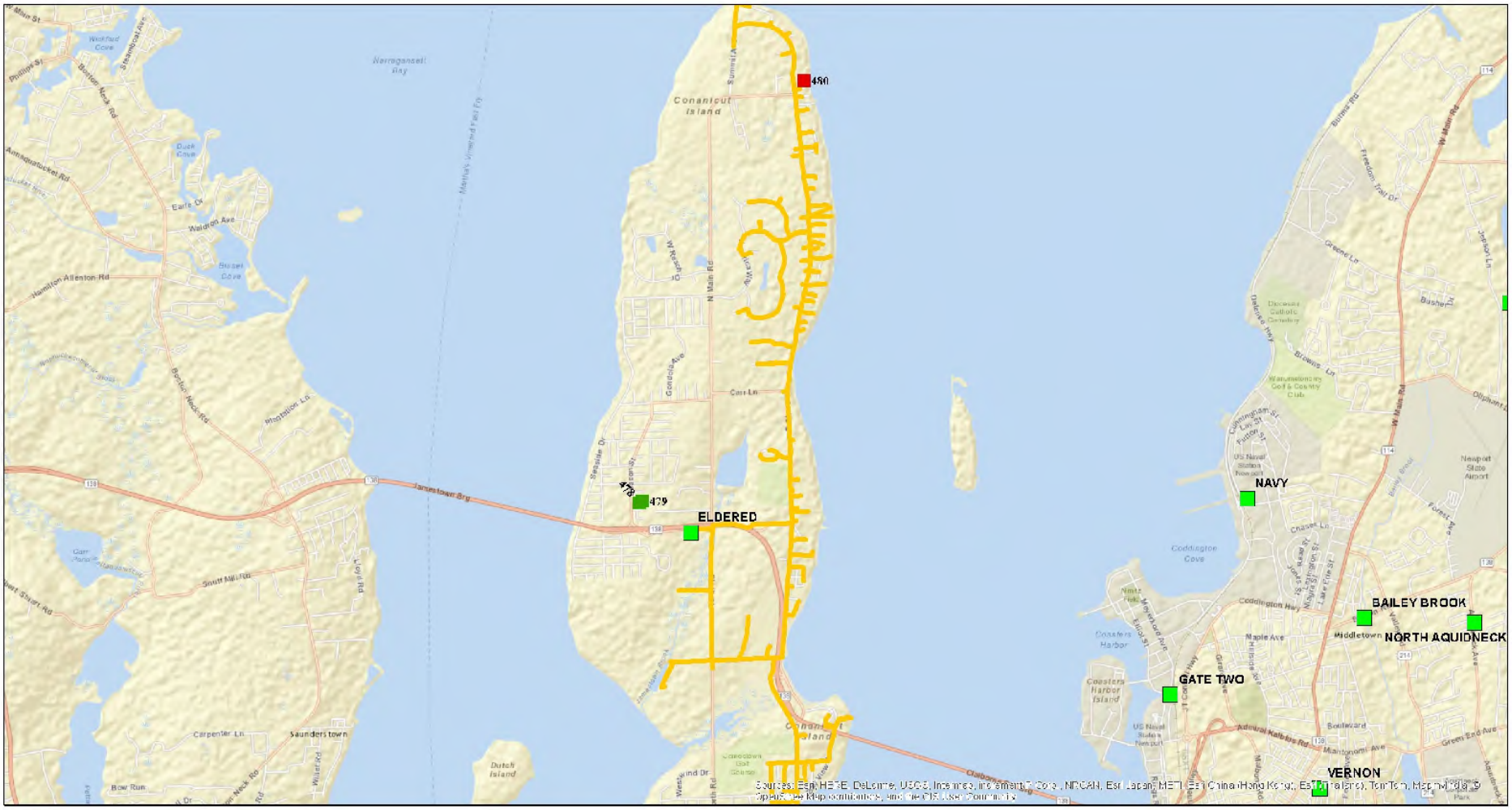

Damage Assessment Feeder Map

Date: 11/1/2017

Time: 11:46:41 AM

Damage Symbols	
○	Broken Pole
△	Transformer Damage
□	Other

Additional Info	
C	Capacitor
CO	Cutout
R	Recloser
REG	Regulator

Tree Conditions
Tree Crew Required
Tree Crew Not Required

Feeder

49_56_45J4

Damage Reports **Feeder (CO-Dist-Fdr)** 49_56_51J2 11/1/2017 1:47

Location Info		Pole Info		Span Info		Transformers	Other Facilities		Veg Info	Other Conditions	Closest GIS Pole Info	
Dmg Pt#	X,Y	Pole #	XArm\Pin	3PH Open Wire Primary	3 PH Spacer Wire Primary	Xfrmr	Cutout\Dis-connect	Capacitor		Oil Spill?	Closest GIS Pole	GIS Pole Hgt
486	-71.314082 41.484081	1-50	0	0	0	0	0	0	0	<null>	1-50	40
Closest Address		Brk Pole	Anchor	1PH Primary	Secondary	Xfrmr Offstreet	Recloser	Streetlight	Tree Crews Rqd	Live Wires?	GIS Line #	GIS Pole Type
38 Fair St		0	0	0	0	0	0	0	0	<null>	0215	Wood
Newport	RI	Bk Pole OffStreet	Guy	Services		Stepdown Xfrmr	Regulator	Floodlight	Assessor	Date	GIS Pole ID	GIS Pole Class
		0	0	0		0	0	0	NEDA160	11/1/2017 1:13:34 PM	271134541	3

Notes\Comments

Pole with three phase transformer bank tilted 30 degrees

Special Equipment?

None

Feeder Summary:

Brk Poles	0	3PH Open Wire - Primary	0	Xfrmr	0	Cutouts/Dis -connects	0	Capacitors	0	Limbs on Wires	0
Brk Poles Offstreet	0	3PH Spacer Wire - Primary	0	Xfrmrs Offstreet	0	Reclosers	0	Streetlights	0	Tree Crews Rqd	0
CrossArms/ Pins	0	1PH Primary	0	Stepdown Xfrmr	0	Regulators	0	Floodlights	0		
Anchors	0	Secondary	0								
Guys	0	Services	0								

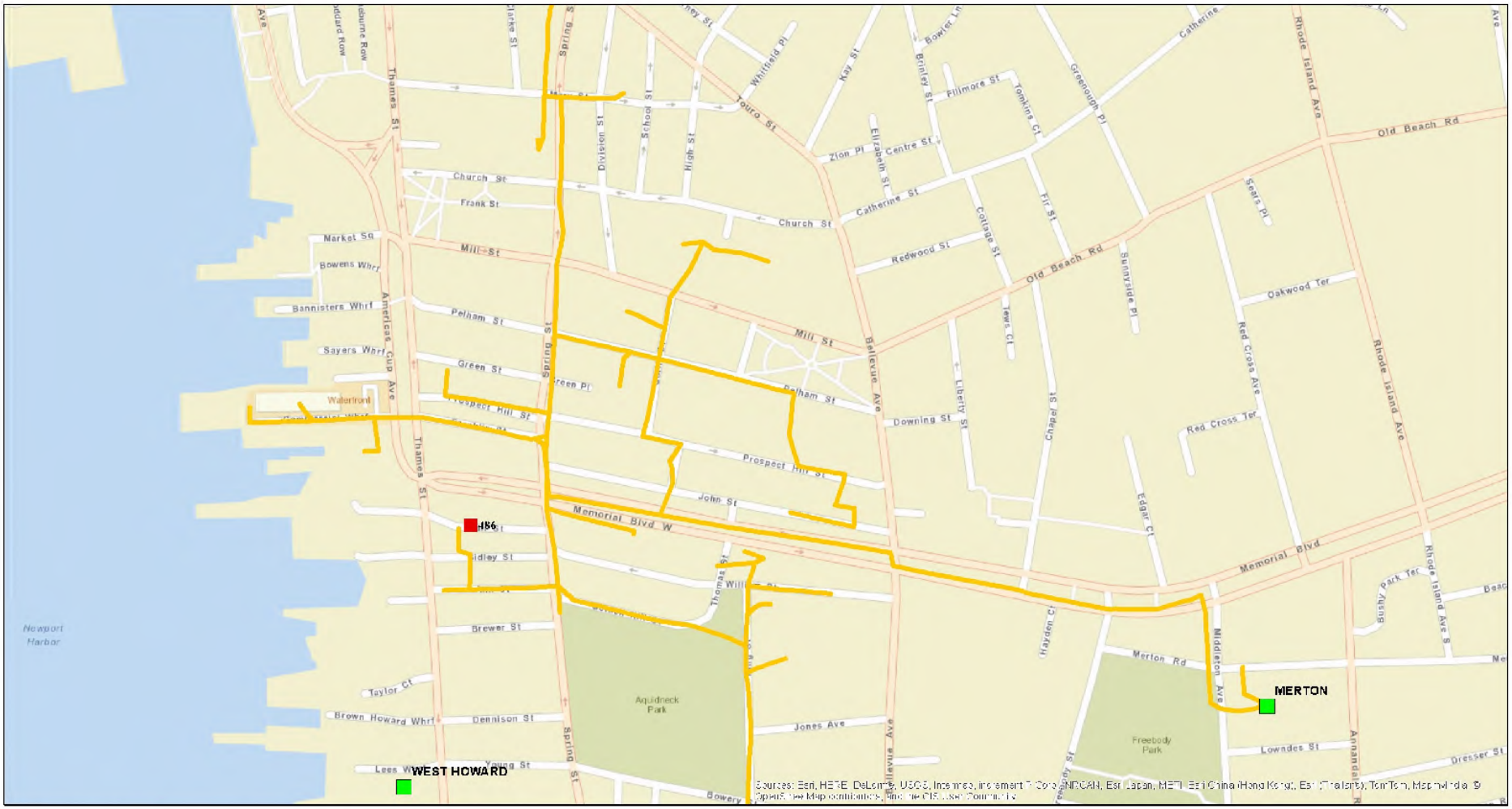

Damage Assessment Feeder Map

Date: 11/1/2017

Time: 1:47:24 PM

Damage Symbols	
○	Broken Pole
△	Transformer Damage
□	Other

Additional Info	
C	Capacitor
CO	Cutout
R	Recloser
REG	Regulator

Tree Conditions
Tree Crew Required
Tree Crew Not Required

Feeder

49_56_51J2

Damage Reports — Feeder (CO-Dist-Fdr) 49_56_52F1 — 10/31/2017 9:02

Location Info

Dmg Pt#	X,Y
115	-71.385459 41.716685

Closest Address: 207 Church Ave, Warwick RI

Pole Info

Pole #	XArm\Pin	Brk Pole	Anchor	Bk Pole OffStreet	Guy
20	0	0	0	0	0

Span Info

3PH Open Wire Primary	3 PH Spacer Wire Primary	1PH Primary	Secondary	Services
0	0	0	0	0

Transformers

Xfrmr	Xfrmr Offstreet	Stepdown Xfrmr
0	0	0

Other Facilities

Cutout\Dis-connect	Capacitor	Recloser	Streetlight	Regulator	Floodlight
0	0	0	0	0	0

Veg Info

	Tree Crews Rqd
0	0

Other Conditions

Oil Spill?	Live Wires?	Assessor	Date
<null>	<null>	NEDA223	10/31/2017 7:58:53 AM

Closest GIS Pole Info

Closest GIS Pole	GIS Pole Hgt	GIS Line #	GIS Pole Type	GIS Pole ID	GIS Pole Class
20	45	0666	Wood	271860165	3

Notes\Comments: Fuses open on all phases

Special Equipment?: None

Location Info

Dmg Pt#	X,Y
119	-71.385693 41.716256

Closest Address: 21 Aquarius Dr, Warwick RI

Pole Info

Pole #	XArm\Pin	Brk Pole	Anchor	Bk Pole OffStreet	Guy
1 and 2	0	0	0	0	0

Span Info

3PH Open Wire Primary	3 PH Spacer Wire Primary	1PH Primary	Secondary	Services
0	0	0	0	0

Transformers

Xfrmr	Xfrmr Offstreet	Stepdown Xfrmr
0	0	0

Other Facilities

Cutout\Dis-connect	Capacitor	Recloser	Streetlight	Regulator	Floodlight
0	0	0	0	0	0

Veg Info

	Tree Crews Rqd
0	0

Other Conditions

Oil Spill?	Live Wires?	Assessor	Date
<null>	<null>	NEDA223	10/31/2017 8:08:28 AM

Closest GIS Pole Info

Closest GIS Pole	GIS Pole Hgt	GIS Line #	GIS Pole Type	GIS Pole ID	GIS Pole Class
1	40	0115	Wood	271827277	3

Notes\Comments: Wires down. Poles ok. Tree branches on ground. House taps need repairs.

Special Equipment?: None

Damage Reports Feeder (CO-Dist-Fdr) 49_56_52F1 10/31/2017 9:02

Feeder Summary:

Brk Poles	0	3PH Open Wire - Primary	0	Xfrmr	0	Cutouts/Dis -connects	0	Capacitors	0	Limbs on Wires	0
Brk Poles Offstreet	0	3PH Spacer Wire - Primary	0	Xfrmrs Offstreet	0	Reclosers	0	Streetlights	0	Tree Crews Rqd	0
CrossArms/ Pins	0	1PH Primary	0	Stepdown Xfrmr	0	Regulators	0	Floodlights	0		
Anchors	0	Secondary	0								
Guys	0	Services	0								

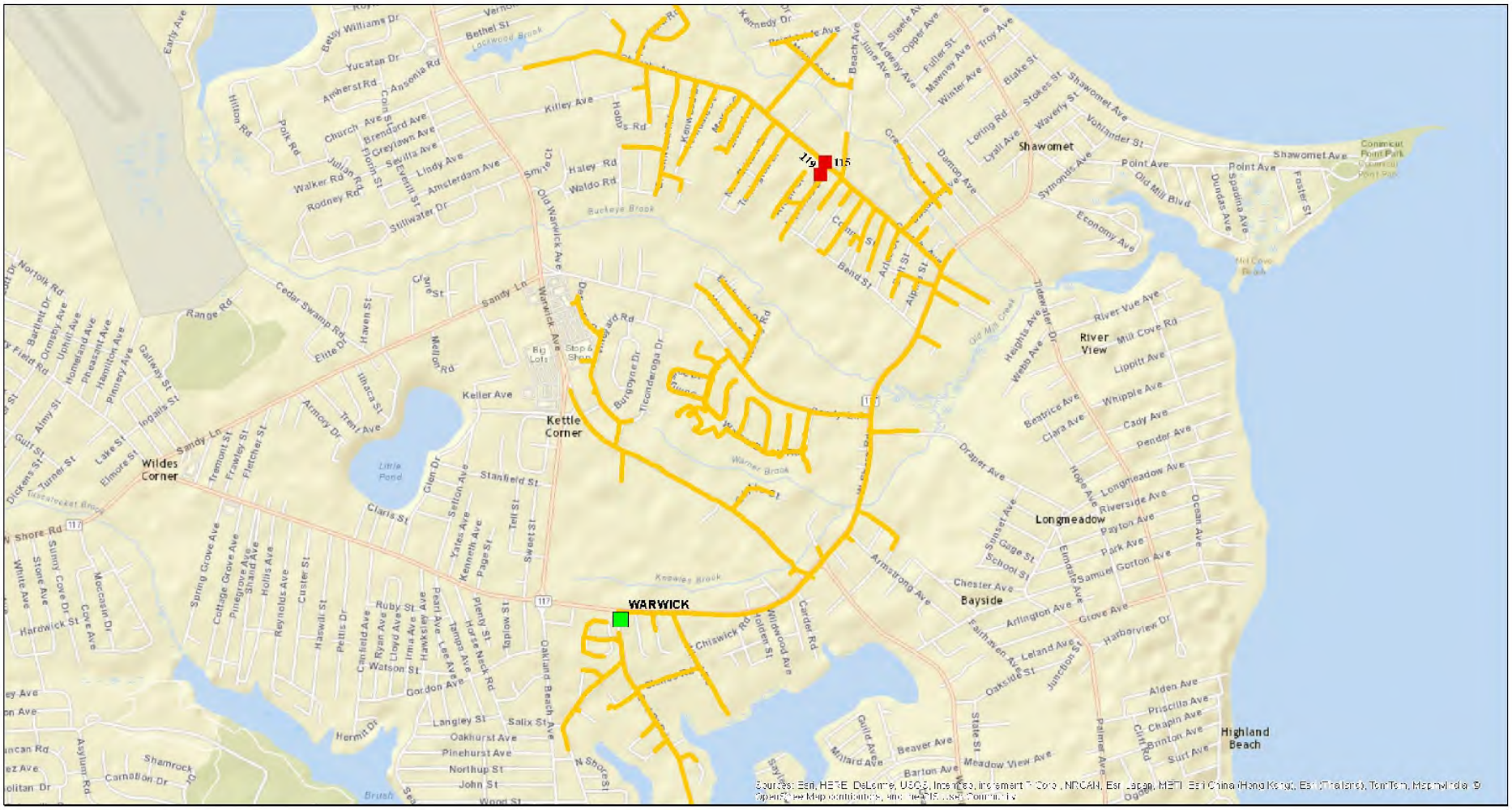

Damage Assessment Feeder Map

Date: 10/31/2017

Time: 9:02:04 AM

Damage Symbols	
○	Broken Pole
△	Transformer Damage
□	Other

Additional Info	
C	Capacitor
CO	Cutout
R	Recloser
REG	Regulator

Tree Conditions	
	Tree Crew Required
	Tree Crew Not Required

Feeder

49_56_52F1

Damage Reports — Feeder (CO-Dist-Fdr) 49_56_54F1 — 11/1/2017 12:48

Location Info

Dmg Pt#	X,Y
9	-71.690855 41.698097

Closest Address: 187 Bowen Hill Rd, Greene RI

Pole Info

Pole #	XArm\Pin	Brk Pole	Anchor	Bk Pole OffStreet	Guy
6	0	0	0	0	0

Span Info

3PH Open Wire Primary	3 PH Spacer Wire Primary	1PH Primary	Secondary	Services
0	0	1	1	0

Transformers

Xfrmr	Xfrmr Offstreet	Stepdown Xfrmr
0	0	0

Other Facilities

Cutout\Dis-connect	Capacitor	Recloser	Streetlight	Regulator	Floodlight
0	0	0	0	0	0

Veg Info

	Tree Crews Rqd
1	0

Other Conditions

Oil Spill?	Live Wires?	Assessor	Date
<null>	<null>	NEDA159	10/30/2017 3:17:51 PM

Closest GIS Pole Info

Closest GIS Pole	GIS Pole Hgt	GIS Line #	GIS Pole Type	GIS Pole ID	GIS Pole Class
7	35	0260	Wood	272152129	2

Notes\Comments: Broken limb laying on single phase primary and secondary triplex.

Special Equipment?: None

Location Info

Dmg Pt#	X,Y
14	-71.72702 41.722024

Closest Address: 596 Waterman Hill Rd, Greene RI

Pole Info

Pole #	XArm\Pin	Brk Pole	Anchor	Bk Pole OffStreet	Guy
17	0	0	0	0	0

Span Info

3PH Open Wire Primary	3 PH Spacer Wire Primary	1PH Primary	Secondary	Services
0	0	0	0	0

Transformers

Xfrmr	Xfrmr Offstreet	Stepdown Xfrmr
0	0	0

Other Facilities

Cutout\Dis-connect	Capacitor	Recloser	Streetlight	Regulator	Floodlight
1	0	0	0	0	0

Veg Info

	Tree Crews Rqd
0	0

Other Conditions

Oil Spill?	Live Wires?	Assessor	Date
<null>	<null>	NEDA159	10/30/2017 3:41:13 PM

Closest GIS Pole Info

Closest GIS Pole	GIS Pole Hgt	GIS Line #	GIS Pole Type	GIS Pole ID	GIS Pole Class
17	40	1790	Wood	272108776	4

Notes\Comments: Single phase cutout open on tap

Special Equipment?: None

Damage Reports — Feeder (CO-Dist-Fdr) — 49_56_54F1 — 11/1/2017 12:48

Location Info

Dmg Pt#	X,Y
22	-71.732619 41.719477

Closest Address: 656 RI-14, Greene RI

Pole Info

Pole #	XArm\Pin	Brk Pole	Anchor	Bk Pole OffStreet	Guy
2	0	0	0	0	0

Span Info

3PH Open Wire Primary	3 PH Spacer Wire Primary	1PH Primary	Secondary	Services
0	0	1	0	0

Transformers

Xfrmr	Xfrmr Offstreet	Stepdown Xfrmr
0	0	0

Other Facilities

Cutout\Dis-connect	Capacitor	Recloser	Streetlight	Regulator	Floodlight
0	0	0	0	0	0

Veg Info

Tree Crews Rqd	Assessor
0	NEDA159

Other Conditions

Oil Spill?	Live Wires?	Date
<null>	<null>	10/30/2017 3:53:06 PM

Closest GIS Pole Info

Closest GIS Pole	GIS Pole Hgt	GIS Line #	GIS Pole Type	GIS Pole ID	GIS Pole Class
31-2	35	1790	Wood	272108635	4

Notes\Comments: Broken tree leaning on single phase primary.

Special Equipment?: None

Location Info

Dmg Pt#	X,Y
32	-71.712795 41.71327

Closest Address: 200 Tillinghast Rd, Greene RI

Pole Info

Pole #	XArm\Pin	Brk Pole	Anchor	Bk Pole OffStreet	Guy
10	1	0	1	1	1

Span Info

3PH Open Wire Primary	3 PH Spacer Wire Primary	1PH Primary	Secondary	Services
0	0	0	1	0

Transformers

Xfrmr	Xfrmr Offstreet	Stepdown Xfrmr
1	0	0

Other Facilities

Cutout\Dis-connect	Capacitor	Recloser	Streetlight	Regulator	Floodlight
1	0	0	0	0	0

Veg Info

Tree Crews Rqd	Assessor
0	NEDA159

Other Conditions

Oil Spill?	Live Wires?	Date
<null>	<null>	10/30/2017 4:09:43 PM

Closest GIS Pole Info

Closest GIS Pole	GIS Pole Hgt	GIS Line #	GIS Pole Type	GIS Pole ID	GIS Pole Class
9	40	1131	Wood	272126983	3

Notes\Comments: Single phase primary down on ground. Pole top broken.

Special Equipment?: None

Damage Reports — Feeder (CO-Dist-Fdr) — 49_56_54F1 — 11/1/2017 12:48

Location Info

Dmg Pt#	X,Y
38	-71.713049 41.712325

Closest Address: 220 Tillinghast Rd, Greene RI

Pole Info

Pole #	XArm\Pin	Brk Pole	Anchor	Bk Pole OffStreet	Guy
8	0	0	0	0	0

Span Info

3PH Open Wire Primary	3 PH Spacer Wire Primary	1PH Primary	Secondary	Services
0	0	2	2	0

Transformers

Xfrmr	Xfrmr Offstreet	Stepdown Xfrmr
0	0	0

Other Facilities

Cutout\Dis-connect	Capacitor	Recloser	Streetlight	Regulator	Floodlight
0	0	0	0	0	0

Veg Info

	Tree Crews Rqd
0	1

Other Conditions

Oil Spill?	Live Wires?	Assessor	Date
<null>	<null>	NEDA159	10/30/2017 4:21:53 PM

Closest GIS Pole Info

Closest GIS Pole	GIS Pole Hgt	GIS Line #	GIS Pole Type	GIS Pole ID	GIS Pole Class
7	35	1131	Wood	272126988	4

Notes\Comments: Large tree on primary. Primary off insulator. Pole ok.

Special Equipment?: None

Location Info

Dmg Pt#	X,Y
41	-71.71321 41.711523

Closest Address: 260 Tillinghast Rd, Greene RI

Pole Info

Pole #	XArm\Pin	Brk Pole	Anchor	Bk Pole OffStreet	Guy
5	1	0	0	0	0

Span Info

3PH Open Wire Primary	3 PH Spacer Wire Primary	1PH Primary	Secondary	Services
0	0	3	3	4

Transformers

Xfrmr	Xfrmr Offstreet	Stepdown Xfrmr
1	0	0

Other Facilities

Cutout\Dis-connect	Capacitor	Recloser	Streetlight	Regulator	Floodlight
0	0	0	0	0	0

Veg Info

	Tree Crews Rqd
1	0

Other Conditions

Oil Spill?	Live Wires?	Assessor	Date
<null>	<null>	NEDA159	10/30/2017 4:26:54 PM

Closest GIS Pole Info

Closest GIS Pole	GIS Pole Hgt	GIS Line #	GIS Pole Type	GIS Pole ID	GIS Pole Class
6	35	1131	Wood	272126998	4

Notes\Comments: Large tree on primary. Primary and secondary broken

Special Equipment?: None

Damage Reports — Feeder (CO-Dist-Fdr) 49_56_54F1 — 11/1/2017 12:48

Location Info

Dmg Pt#	X,Y
63	-71.752391 41.697309

Closest Address: 6615 Flat River Rd, Greene RI

Pole Info

Pole #	XArm\Pin	Brk Pole	Anchor	Bk Pole OffStreet	Guy
636	0	0	0	0	0

Span Info

3PH Open Wire Primary	3 PH Spacer Wire Primary	1PH Primary	Secondary	Services
1	0	0	1	0

Transformers

Xfrmr	Xfrmr Offstreet	Stepdown Xfrmr
0	0	0

Other Facilities

Cutout\Dis-connect	Capacitor	Recloser	Streetlight	Regulator	Floodlight
0	0	0	0	0	0

Veg Info

	Tree Crews Rqd
1	0

Other Conditions

Oil Spill?	Live Wires?	Assessor	Date
<null>	<null>	NEDA159	10/30/2017 5:08:01 PM

Closest GIS Pole Info

Closest GIS Pole	GIS Pole Hgt	GIS Line #	GIS Pole Type	GIS Pole ID	GIS Pole Class
636	35	0750	Wood	272139652	4

Notes\Comments: Large tree on three phase open wire primary. Secondary on ground

Special Equipment?: None

Location Info

Dmg Pt#	X,Y
75	-71.757027 41.696326

Closest Address: 30 Lewis Farm Rd, Greene RI

Pole Info

Pole #	XArm\Pin	Brk Pole	Anchor	Bk Pole OffStreet	Guy
1	0	0	0	0	0

Span Info

3PH Open Wire Primary	3 PH Spacer Wire Primary	1PH Primary	Secondary	Services
0	0	1	0	0

Transformers

Xfrmr	Xfrmr Offstreet	Stepdown Xfrmr
0	0	0

Other Facilities

Cutout\Dis-connect	Capacitor	Recloser	Streetlight	Regulator	Floodlight
0	0	0	0	0	0

Veg Info

	Tree Crews Rqd
1	0

Other Conditions

Oil Spill?	Live Wires?	Assessor	Date
<null>	<null>	NEDA159	10/30/2017 5:29:01 PM

Closest GIS Pole Info

Closest GIS Pole	GIS Pole Hgt	GIS Line #	GIS Pole Type	GIS Pole ID	GIS Pole Class
1	40	1290	Wood	272123041	3

Notes\Comments: Small tree leaning on single phase primary

Special Equipment?: None

Damage Reports — Feeder (CO-Dist-Fdr) 49_56_54F1 — 11/1/2017 12:48

Location Info

Dmg Pt#	X,Y
80	-71.745905 41.692359

Closest Address: 6226 Flat River Rd, Greene RI

Pole Info

Pole #	XArm\Pin	Brk Pole	Anchor	Bk Pole OffStreet	Guy
608	0	0	0	0	0

Span Info

3PH Open Wire Primary	3 PH Spacer Wire Primary	1PH Primary	Secondary	Services
1	0	0	1	0

Transformers

Xfrmr	Xfrmr Offstreet	Stepdown Xfrmr
0	0	0

Other Facilities

Cutout\Dis-connect	Capacitor	Recloser	Streetlight	Regulator	Floodlight
0	0	0	0	0	0

Veg Info

	Tree Crews Rqd
2	2

Other Conditions

Oil Spill?	Live Wires?
<null>	<null>

Closest GIS Pole Info

Closest GIS Pole	GIS Pole Hgt	GIS Line #	GIS Pole Type	GIS Pole ID	GIS Pole Class
608	35	0750	Wood	272139897	4

Assessor	Date
NEDA159	10/30/2017 5:35:19 PM

Notes\Comments: Large trees on three phase primary secondary and telco.

Special Equipment?: None

Location Info

Dmg Pt#	X,Y
410	-71.622572 41.730065

Closest Address: 688 Burnt Hill Rd, Hope RI

Pole Info

Pole #	XArm\Pin	Brk Pole	Anchor	Bk Pole OffStreet	Guy
48	0	0	0	0	0

Span Info

3PH Open Wire Primary	3 PH Spacer Wire Primary	1PH Primary	Secondary	Services
0	0	0	0	0

Transformers

Xfrmr	Xfrmr Offstreet	Stepdown Xfrmr
0	0	0

Other Facilities

Cutout\Dis-connect	Capacitor	Recloser	Streetlight	Regulator	Floodlight
0	0	0	0	0	0

Veg Info

	Tree Crews Rqd
1	1

Other Conditions

Oil Spill?	Live Wires?
<null>	<null>

Closest GIS Pole Info

Closest GIS Pole	GIS Pole Hgt	GIS Line #	GIS Pole Type	GIS Pole ID	GIS Pole Class
46-2	35	0096	Wood	271531329	4

Assessor	Date
NEDA151	10/31/2017 4:05:31 PM

Notes\Comments:

Special Equipment?: None

Damage Reports — Feeder (CO-Dist-Fdr) 49_56_54F1 — 11/1/2017 12:48

Location Info

Dmg Pt#	X,Y
414	-71.624636 41.729756

Closest Address: 921 Burnt Hill Rd, Hope RI

Pole Info

Pole #	XArm\Pin
103	0

Brk Pole	Anchor
0	0

Bk Pole OffStreet	Guy
0	0

Span Info

3PH Open Wire Primary	3 PH Spacer Wire Primary
0	0

1PH Primary	Secondary
0	0

Services: 0

Transformers

Xfrmr	Xfrmr Offstreet	Stepdown Xfrmr
0	0	0

Other Facilities

Cutout\Dis-connect	Capacitor
1	0

Recloser	Streetlight
0	0

Regulator	Floodlight
0	0

Veg Info

	Tree Crews Rqd
0	0

Assessor	Date
NEDA151	10/31/2017 4:08:46 PM

Other Conditions

Oil Spill?	Live Wires?
<null>	<null>

Closest GIS Pole Info

Closest GIS Pole	GIS Pole Hgt
<null>	<null>

GIS Line #	GIS Pole Type
<null>	<null>

GIS Pole ID	GIS Pole Class
<null>	<null>

Notes\Comments:

Special Equipment?: None

Location Info

Dmg Pt#	X,Y
441	-71.625089 41.740932

Closest Address: 331 Matteson Rd, Hope RI

Pole Info

Pole #	XArm\Pin
2	0

Brk Pole	Anchor
0	0

Bk Pole OffStreet	Guy
0	0

Span Info

3PH Open Wire Primary	3 PH Spacer Wire Primary
0	0

1PH Primary	Secondary
0	0

Services: 0

Transformers

Xfrmr	Xfrmr Offstreet	Stepdown Xfrmr
0	0	0

Other Facilities

Cutout\Dis-connect	Capacitor
0	0

Recloser	Streetlight
0	0

Regulator	Floodlight
0	0

Veg Info

	Tree Crews Rqd
1	1

Assessor	Date
NEDA151	10/31/2017 4:50:46 PM

Other Conditions

Oil Spill?	Live Wires?
<null>	<null>

Closest GIS Pole Info

Closest GIS Pole	GIS Pole Hgt
24-2	35

GIS Line #	GIS Pole Type
0534	Wood

GIS Pole ID	GIS Pole Class
271479904	4

Notes\Comments: Tree on lines in driveway

Special Equipment?: None

Damage Reports — Feeder (CO-Dist-Fdr) 49_56_54F1 — 11/1/2017 12:48

Location Info

Dmg Pt#	X,Y
445	-71.623766 41.741103

Closest Address: 353 Matteson Rd, Hope RI

Pole Info

Pole #	XArm\Pin	Brk Pole	Anchor	Bk Pole OffStreet	Guy
24	0	0	0	0	0

Span Info

3PH Open Wire Primary	3 PH Spacer Wire Primary	1PH Primary	Secondary	Services
0	0	0	0	0

Transformers

Xfrmr	Xfrmr Offstreet	Stepdown Xfrmr
0	0	0

Other Facilities

Cutout\Dis-connect	Capacitor	Recloser	Streetlight	Regulator	Floodlight
1	0	0	0	0	0

Veg Info

Tree Crews Rqd	Assessor
0	NEDA151

Other Conditions

Oil Spill?	Live Wires?	Date
<null>	<null>	10/31/2017 4:55:37 PM

Closest GIS Pole Info

Closest GIS Pole	GIS Pole Hgt	GIS Line #	GIS Pole Type	GIS Pole ID	GIS Pole Class
25-1	35	0534	Wood	271479878	4

Notes\Comments:

Special Equipment?: None

Location Info

Dmg Pt#	X,Y
465	-71.642772 41.744128

Closest Address: 246 Carpenter Rd, Foster RI

Pole Info

Pole #	XArm\Pin	Brk Pole	Anchor	Bk Pole OffStreet	Guy
35 1/2	0	0	0	0	0

Span Info

3PH Open Wire Primary	3 PH Spacer Wire Primary	1PH Primary	Secondary	Services
0	0	0	0	0

Transformers

Xfrmr	Xfrmr Offstreet	Stepdown Xfrmr
0	0	0

Other Facilities

Cutout\Dis-connect	Capacitor	Recloser	Streetlight	Regulator	Floodlight
0	0	0	0	0	0

Veg Info

Tree Crews Rqd	Assessor
0	NEDA151

Other Conditions

Oil Spill?	Live Wires?	Date
<null>	<null>	10/31/2017 5:48:47 PM

Closest GIS Pole Info

Closest GIS Pole	GIS Pole Hgt	GIS Line #	GIS Pole Type	GIS Pole ID	GIS Pole Class
35-50	40	0108	Wood	271529760	2

Notes\Comments: Primary line down on ground

Special Equipment?: None

Damage Reports — Feeder (CO-Dist-Fdr) 49_56_54F1 — 11/1/2017 12:48

Location Info

Dmg Pt#	X,Y
467	-71.643372 41.736589

Closest Address: 396 Carpenter Rd, Hope RI

Pole Info

Pole #	XArm\Pin	Brk Pole	Anchor	Bk Pole OffStreet	Guy
45	0	0	0	0	0

Span Info

3PH Open Wire Primary	3 PH Spacer Wire Primary	1PH Primary	Secondary	Services
0	0	0	0	0

Transformers

Xfrmr	Xfrmr Offstreet	Stepdown Xfrmr
0	0	0

Other Facilities

Cutout\Dis-connect	Capacitor	Recloser	Streetlight	Regulator	Floodlight
1	0	0	0	0	0

Veg Info

	Tree Crews Rqd	Assessor
0	0	NEDA151

Other Conditions

Oil Spill?	Live Wires?	Date
<null>	<null>	10/31/2017 5:57:53 PM

Closest GIS Pole Info

Closest GIS Pole	GIS Pole Hgt	GIS Line #	GIS Pole Type	GIS Pole ID	GIS Pole Class
45	45	0108	Wood	426196767	2

Notes\Comments: Primary line down at pole 35 1/2 line is in road!!

Special Equipment?: None

Location Info

Dmg Pt#	X,Y
482	-71.734488 41.717612

Closest Address: RI-14, Greene RI

Pole Info

Pole #	XArm\Pin	Brk Pole	Anchor	Bk Pole OffStreet	Guy
37	0	0	0	0	0

Span Info

3PH Open Wire Primary	3 PH Spacer Wire Primary	1PH Primary	Secondary	Services
0	0	0	1	4

Transformers

Xfrmr	Xfrmr Offstreet	Stepdown Xfrmr
0	0	0

Other Facilities

Cutout\Dis-connect	Capacitor	Recloser	Streetlight	Regulator	Floodlight
0	0	0	0	0	0

Veg Info

	Tree Crews Rqd	Assessor
0	0	NEDA150

Other Conditions

Oil Spill?	Live Wires?	Date
<null>	<null>	11/1/2017 12:12:06 PM

Closest GIS Pole Info

Closest GIS Pole	GIS Pole Hgt	GIS Line #	GIS Pole Type	GIS Pole ID	GIS Pole Class
37	40	1790	Wood	272108553	3

Notes\Comments: Secondary crib damage

Special Equipment?: None

Damage Reports — Feeder (CO-Dist-Fdr) 49_56_54F1 — 11/1/2017 12:48

Location Info

Dmg Pt#	X,Y
483	-71.734088 41.717948

Closest Address: 708 RI-14, Greene, RI

Pole Info

Pole #	XArm\Pin	Brk Pole	Anchor	Bk Pole OffStreet	Guy
36	1	0	0	0	0

Span Info

3PH Open Wire Primary	3 PH Spacer Wire Primary	1PH Primary	Secondary	Services
3	0	0	3	0

Transformers

Xfrmr	Xfrmr Offstreet	Stepdown Xfrmr
0	0	0

Other Facilities

Cutout\Dis-connect	Capacitor	Recloser	Streetlight	Regulator	Floodlight
0	0	0	0	0	0

Veg Info

	Tree Crews Rqd
0	0

Other Conditions

Oil Spill?	Live Wires?	Assessor	Date
<null>	<null>	NEDA150	11/1/2017 12:15:41 PM

Closest GIS Pole Info

Closest GIS Pole	GIS Pole Hgt	GIS Line #	GIS Pole Type	GIS Pole ID	GIS Pole Class
36	40	1790	Wood	272108573	4

Notes\Comments: Crossarm and pins broken. All primary phases down. Bare aluminum conductor. Secondary crib destroyed.

Special Equipment?: None

Location Info

Dmg Pt#	X,Y
484	-71.733676 41.718284

Closest Address: 673 RI-14, Greene, RI

Pole Info

Pole #	XArm\Pin	Brk Pole	Anchor	Bk Pole OffStreet	Guy
34	1	1	0	0	0

Span Info

3PH Open Wire Primary	3 PH Spacer Wire Primary	1PH Primary	Secondary	Services
3	0	0	3	0

Transformers

Xfrmr	Xfrmr Offstreet	Stepdown Xfrmr
1	0	0

Other Facilities

Cutout\Dis-connect	Capacitor	Recloser	Streetlight	Regulator	Floodlight
1	0	0	0	0	0

Veg Info

	Tree Crews Rqd
0	0

Other Conditions

Oil Spill?	Live Wires?	Assessor	Date
<null>	<null>	NEDA150	11/1/2017 12:21:19 PM

Closest GIS Pole Info

Closest GIS Pole	GIS Pole Hgt	GIS Line #	GIS Pole Type	GIS Pole ID	GIS Pole Class
34	35	1790	Wood	272108596	4

Notes\Comments: URGENT - FEED TO NURSING HOME. Top of pole snap. One15mva can. All phases broken. Bare alum conductor. Pole hanging on secondary messenger.

Special Equipment?: Pole digger

Feeder Summary:

Brk Poles	1	3PH Open Wire - Primary	8	Xfrmr	3	Cutouts/Dis -connects	6	Capacitors	0	Limbs on Wires	8
Brk Poles Offstreet	1	3PH Spacer Wire - Primary	0	Xfrmrs Offstreet	0	Reclosers	0	Streetlights	0	Tree Crews Rqd	5
CrossArms/ Pins	4	1PH Primary	8	Stepdown Xfrmr	0	Regulators	0	Floodlights	0		
Anchors	1	Secondary	16								
Guys	1	Services	8								

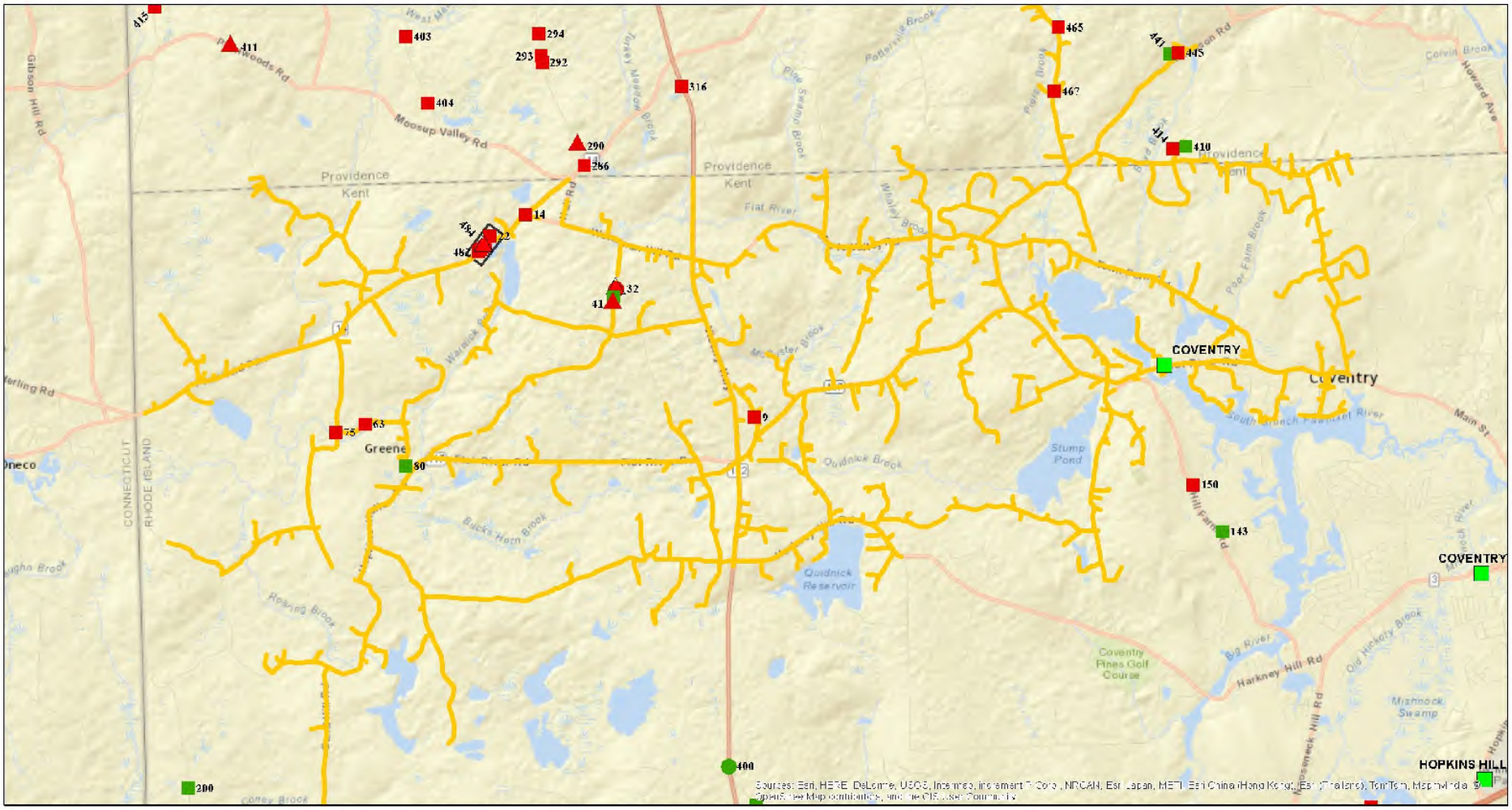

Damage Assessment Feeder Map

Date: 11/1/2017

Time: 12:48:05 PM

Damage Symbols	
○	Broken Pole
△	Transformer Damage
□	Other

Additional Info	
C	Capacitor
CO	Cutout
R	Recloser
REG	Regulator

Tree Conditions
Tree Crew Required
Tree Crew Not Required

Feeder

49_56_54F1

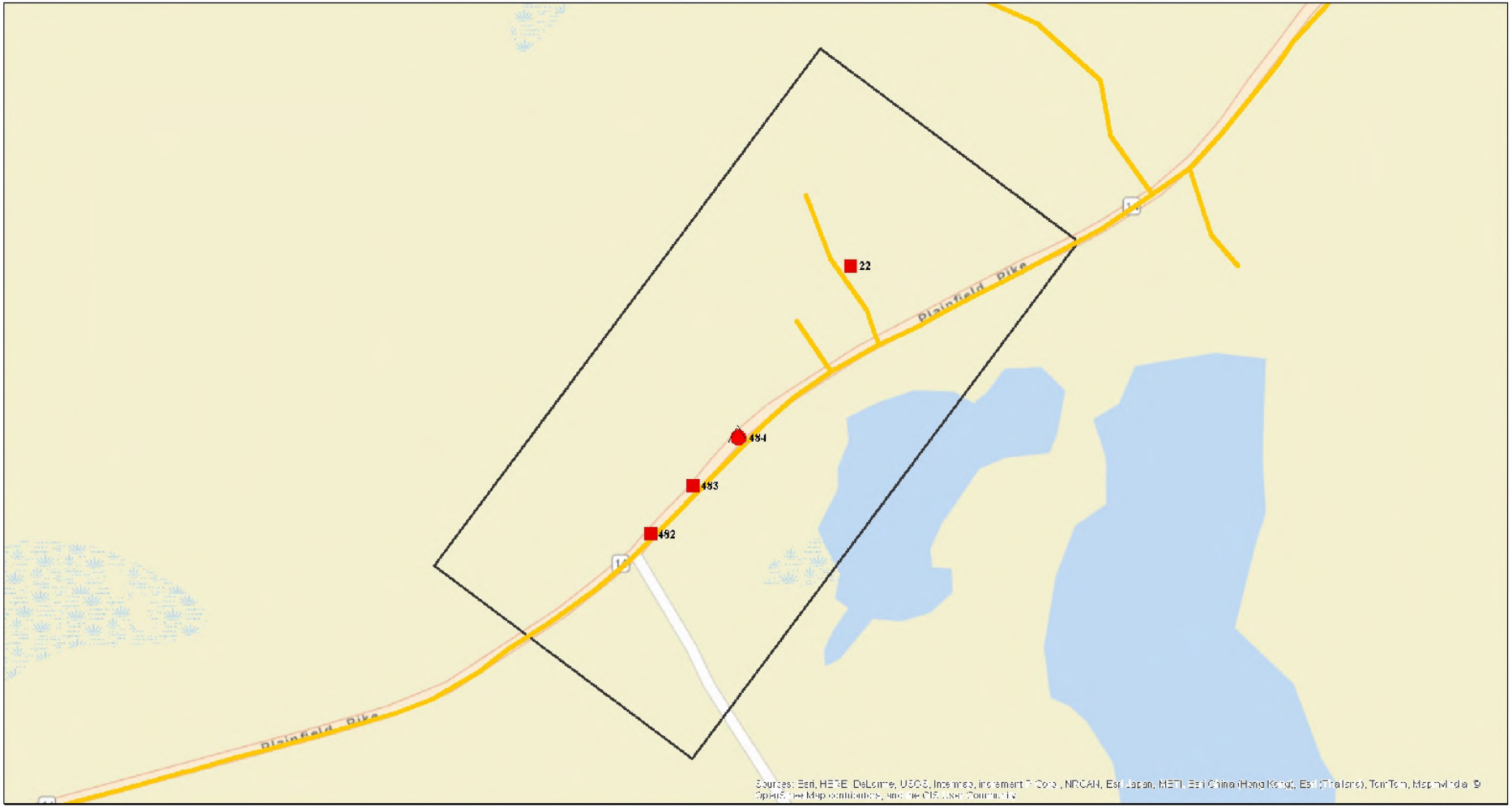

Damage Assessment Feeder Map

Date: 11/1/2017

Time: 12:48:09 PM

Damage Symbols	
○	Broken Pole
△	Transformer Damage
□	Other

Additional Info	
C	Capacitor
CO	Cutout
R	Recloser
REG	Regulator

Tree Conditions
Tree Crew Required
Tree Crew Not Required

Feeder

49_56_54F1

Damage Reports — Feeder (CO-Dist-Fdr) 49_56_57J3 — 10/31/2017 5:51

Location Info

Dmg Pt#	X,Y
433	-71.39394 41.751886

Closest Address: 77 Columbia Ave, Warwick RI

Pole Info

Pole #	XArm\Pin	Brk Pole	Anchor	Bk Pole OffStreet	Guy
44	0	1	0	0	0

Span Info

3PH Open Wire Primary	3 PH Spacer Wire Primary	1PH Primary	Secondary	Services
2	0	0	0	0

Transformers

Xfrmr	Xfrmr Offstreet	Stepdown Xfrmr
0	0	0

Other Facilities

Cutout\Dis-connect	Capacitor	Recloser	Streetlight	Regulator	Floodlight
0	0	0	0	0	0

Veg Info

	Tree Crews Rqd	Assessor
0	0	NEDA145

Other Conditions

Oil Spill?	Live Wires?	Date
<null>	<null>	10/31/2017 4:33:44 PM

Closest GIS Pole Info

Closest GIS Pole	GIS Pole Hgt	GIS Line #	GIS Pole Type	GIS Pole ID	GIS Pole Class
44	40	1184	Wood	271888512	3

Notes\Comments:

Special Equipment?: None

Location Info

Dmg Pt#	X,Y
434	-71.394455 41.751764

Closest Address: 95 Columbia Ave, Warwick RI

Pole Info

Pole #	XArm\Pin	Brk Pole	Anchor	Bk Pole OffStreet	Guy
9	0	0	0	0	0

Span Info

3PH Open Wire Primary	3 PH Spacer Wire Primary	1PH Primary	Secondary	Services
0	0	1	0	0

Transformers

Xfrmr	Xfrmr Offstreet	Stepdown Xfrmr
0	0	0

Other Facilities

Cutout\Dis-connect	Capacitor	Recloser	Streetlight	Regulator	Floodlight
0	0	0	0	0	0

Veg Info

	Tree Crews Rqd	Assessor
0	0	NEDA145

Other Conditions

Oil Spill?	Live Wires?	Date
<null>	<null>	10/31/2017 4:36:57 PM

Closest GIS Pole Info

Closest GIS Pole	GIS Pole Hgt	GIS Line #	GIS Pole Type	GIS Pole ID	GIS Pole Class
9	35	0752	Wood	271864737	4

Notes\Comments:

Special Equipment?: None

Damage Reports — Feeder (CO-Dist-Fdr) 49_56_57J3 — 10/31/2017 5:51

Location Info

Dmg Pt#	X,Y
439	-71.396893 41.751319

Closest Address: 181 Columbia Ave, Warwick RI

Pole Info

Pole #	XArm\Pin	Brk Pole	Anchor	Bk Pole OffStreet	Guy
5	0	0	0	0	0

Span Info

3PH Open Wire Primary	3 PH Spacer Wire Primary	1PH Primary	Secondary	Services
0	0	0	0	0

Transformers

Xfrmr	Xfrmr Offstreet	Stepdown Xfrmr
0	0	0

Other Facilities

Cutout\Dis-connect	Capacitor	Recloser	Streetlight	Regulator	Floodlight
0	0	0	0	0	0

Veg Info

	Tree Crews Rqd	Assessor
1	1	NEDA145

Other Conditions

Oil Spill?	Live Wires?	Date
<null>	<null>	10/31/2017 4:45:40 PM

Closest GIS Pole Info

Closest GIS Pole	GIS Pole Hgt	GIS Line #	GIS Pole Type	GIS Pole ID	GIS Pole Class
15	35	0752	Wood	271864817	0

Notes\Comments: Insulator is broken

Special Equipment?: None

Location Info

Dmg Pt#	X,Y
447	-71.396029 41.751466

Closest Address: 149 Columbia Ave, Warwick RI

Pole Info

Pole #	XArm\Pin	Brk Pole	Anchor	Bk Pole OffStreet	Guy
13	0	0	0	0	0

Span Info

3PH Open Wire Primary	3 PH Spacer Wire Primary	1PH Primary	Secondary	Services
0	0	1	0	0

Transformers

Xfrmr	Xfrmr Offstreet	Stepdown Xfrmr
0	0	0

Other Facilities

Cutout\Dis-connect	Capacitor	Recloser	Streetlight	Regulator	Floodlight
0	0	0	0	0	0

Veg Info

	Tree Crews Rqd	Assessor
0	0	NEDA145

Other Conditions

Oil Spill?	Live Wires?	Date
<null>	<null>	10/31/2017 4:55:59 PM

Closest GIS Pole Info

Closest GIS Pole	GIS Pole Hgt	GIS Line #	GIS Pole Type	GIS Pole ID	GIS Pole Class
13	35	0752	Wood	271864795	4

Notes\Comments: Single phase primary Wire on ground . One broken insulator. Primary if off the insulator.

Special Equipment?: None

Damage Reports — Feeder (CO-Dist-Fdr) — 49_56_57J3 — 10/31/2017 5:51

Location Info

Dmg Pt#	X,Y
448	-71.394815 41.751688

Closest Address: 117 Columbia Ave, Warwick RI

Pole Info

Pole #	XArm\Pin	Brk Pole	Anchor	Bk Pole OffStreet	Guy
10	0	0	0	0	0

Span Info

3PH Open Wire Primary	3 PH Spacer Wire Primary	1PH Primary	Secondary	Services
0	0	1	0	0

Transformers

Xfrmr	Xfrmr Offstreet	Stepdown Xfrmr
0	0	0

Other Facilities

Cutout\Dis-connect	Capacitor	Recloser	Streetlight	Regulator	Floodlight
0	0	0	0	0	0

Veg Info

	Tree Crews Rqd	Assessor
0	0	NEDA145

Other Conditions

Oil Spill?	Live Wires?	Date
<null>	<null>	10/31/2017 4:58:52 PM

Closest GIS Pole Info

Closest GIS Pole	GIS Pole Hgt	GIS Line #	GIS Pole Type	GIS Pole ID	GIS Pole Class
10	35	0752	Wood	271864751	4

Notes\Comments: Single phase Primary is on ground

Special Equipment?: None

Location Info

Dmg Pt#	X,Y
451	-71.394461 41.751752

Closest Address: 95 Columbia Ave, Warwick RI

Pole Info

Pole #	XArm\Pin	Brk Pole	Anchor	Bk Pole OffStreet	Guy
9	0	0	0	0	0

Span Info

3PH Open Wire Primary	3 PH Spacer Wire Primary	1PH Primary	Secondary	Services
0	0	1	0	0

Transformers

Xfrmr	Xfrmr Offstreet	Stepdown Xfrmr
0	0	0

Other Facilities

Cutout\Dis-connect	Capacitor	Recloser	Streetlight	Regulator	Floodlight
0	0	0	0	0	0

Veg Info

	Tree Crews Rqd	Assessor
0	0	NEDA145

Other Conditions

Oil Spill?	Live Wires?	Date
<null>	<null>	10/31/2017 5:00:43 PM

Closest GIS Pole Info

Closest GIS Pole	GIS Pole Hgt	GIS Line #	GIS Pole Type	GIS Pole ID	GIS Pole Class
9	35	0752	Wood	271864737	4

Notes\Comments: Single phase primary is on ground

Special Equipment?: None

Damage Reports **Feeder (CO-Dist-Fdr)** 49_56_57J3 10/31/2017 5:51

Location Info		Pole Info		Span Info		Transformers	Other Facilities		Veg Info	Other Conditions	Closest GIS Pole Info	
Dmg Pt#	X,Y	Pole #	XArm\Pin	3PH Open Wire Primary	3 PH Spacer Wire Primary	Xfrmr	Cutout\Dis-connect	Capacitor		Oil Spill?	Closest GIS Pole	GIS Pole Hgt
455	-71.393443 41.752012	7	0	0	0	0	0	0	0	<null>	7	35
Closest Address		Brk Pole	Anchor	1PH Primary	Secondary	Xfrmr Offstreet	Recloser	Streetlight	Tree Crews Rqd	Live Wires?	GIS Line #	GIS Pole Type
73 Columbia Ave		0	0	0	0	0	0	0	0	<null>	0752	Wood
Warwick	RI	Bk Pole OffStreet	Guy	Services		Stepdown Xfrmr	Regulator	Floodlight	Assessor	Date	GIS Pole ID	GIS Pole Class
		0	0	0		0	0	0	NEDA145	10/31/2017 5:07:12 PM	271864709	4

Notes\Comments

Broken insulator. Primary is off the insulator.

Special Equipment?

None

Feeder Summary:

Brk Poles	1	3PH Open Wire - Primary	2	Xfrmr	0	Cutouts/Dis -connects	0	Capacitors	0	Limbs on Wires	1
Brk Poles Offstreet	0	3PH Spacer Wire - Primary	0	Xfrmrs Offstreet	0	Reclosers	0	Streetlights	0	Tree Crews Rqd	1
CrossArms/ Pins	0	1PH Primary	4	Stepdown Xfrmr	0	Regulators	0	Floodlights	0		
Anchors	0	Secondary	0								
Guys	0	Services	0								

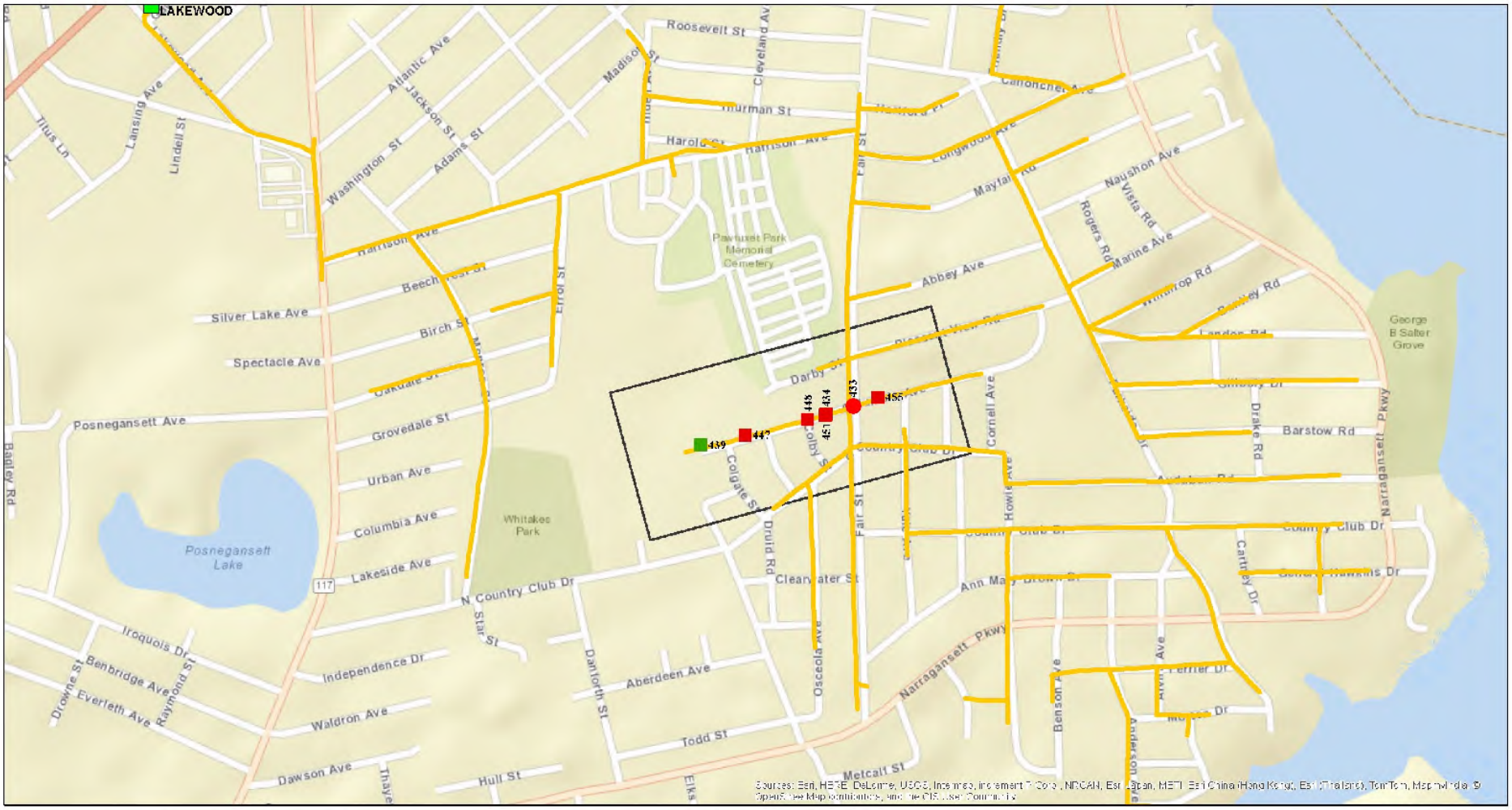

Damage Assessment Feeder Map

Date: 10/31/2017

Time: 5:51:11 PM

Damage Symbols	
○	Broken Pole
△	Transformer Damage
□	Other

Additional Info	
C	Capacitor
CO	Cutout
R	Recloser
REG	Regulator

Tree Conditions
Tree Crew Required
Tree Crew Not Required

Feeder

49_56_57J3

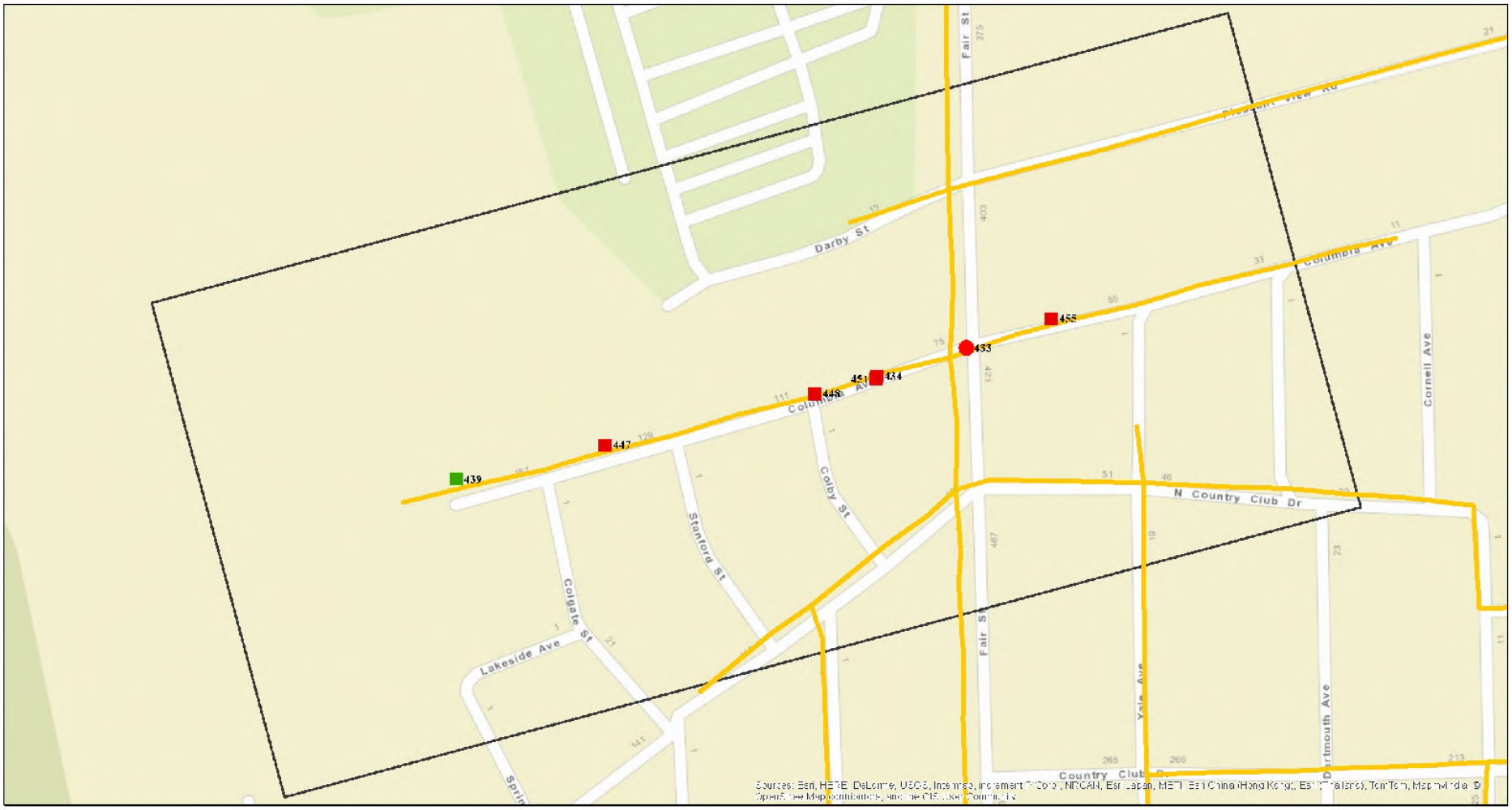

Damage Assessment Feeder Map

Date: 10/31/2017

Time: 5:51:14 PM

Damage Symbols	
○	Broken Pole
△	Transformer Damage
□	Other

Additional Info	
C	Capacitor
CO	Cutout
R	Recloser
REG	Regulator

Tree Conditions	
	Tree Crew Required
	Tree Crew Not Required

Feeder

49_56_57J3

Damage Reports **Feeder (CO-Dist-Fdr)** 49_56_59F1 10/31/2017 2:36

Location Info		Pole Info		Span Info		Transformers	Other Facilities		Veg Info	Other Conditions	Closest GIS Pole Info	
Dmg Pt#	X,Y	Pole #	XArm\Pin	3PH Open Wire Primary	3 PH Spacer Wire Primary	Xfrmr	Cutout\Dis-connect	Capacitor		Oil Spill?	Closest GIS Pole	GIS Pole Hgt
1	-71.516623 41.473299	123	0	4	0	0	0	0	0	No	124	40
Closest Address		Brk Pole	Anchor	1PH Primary	Secondary	Xfrmr Offstreet	Recloser	Streetlight	Tree Crews Rqd	Live Wires?	GIS Line #	GIS Pole Type
2202 Kingstown Rd		1	0	0	3	0	0	0	0	No	0870	Wood
Kingston	RI	Bk Pole OffStreet	Guy	Services		Stepdown Xfrmr	Regulator	Floodlight	Assessor	Date	GIS Pole ID	GIS Pole Class
		0	0	0		0	0	0	NEDA160	10/30/2017 12:52:05 PM	272243318	4

Notes\Comments

Broken pole P.123

Special Equipment?

None

Feeder Summary:

Brk Poles	1	3PH Open Wire - Primary	4	Xfrmr	0	Cutouts/Dis -connects	0	Capacitors	0	Limbs on Wires	0
Brk Poles Offstreet	0	3PH Spacer Wire - Primary	0	Xfrmrs Offstreet	0	Reclosers	0	Streetlights	0	Tree Crews Rqd	0
CrossArms/ Pins	0	1PH Primary	0	Stepdown Xfrmr	0	Regulators	0	Floodlights	0		
Anchors	0	Secondary	3								
Guys	0	Services	0								

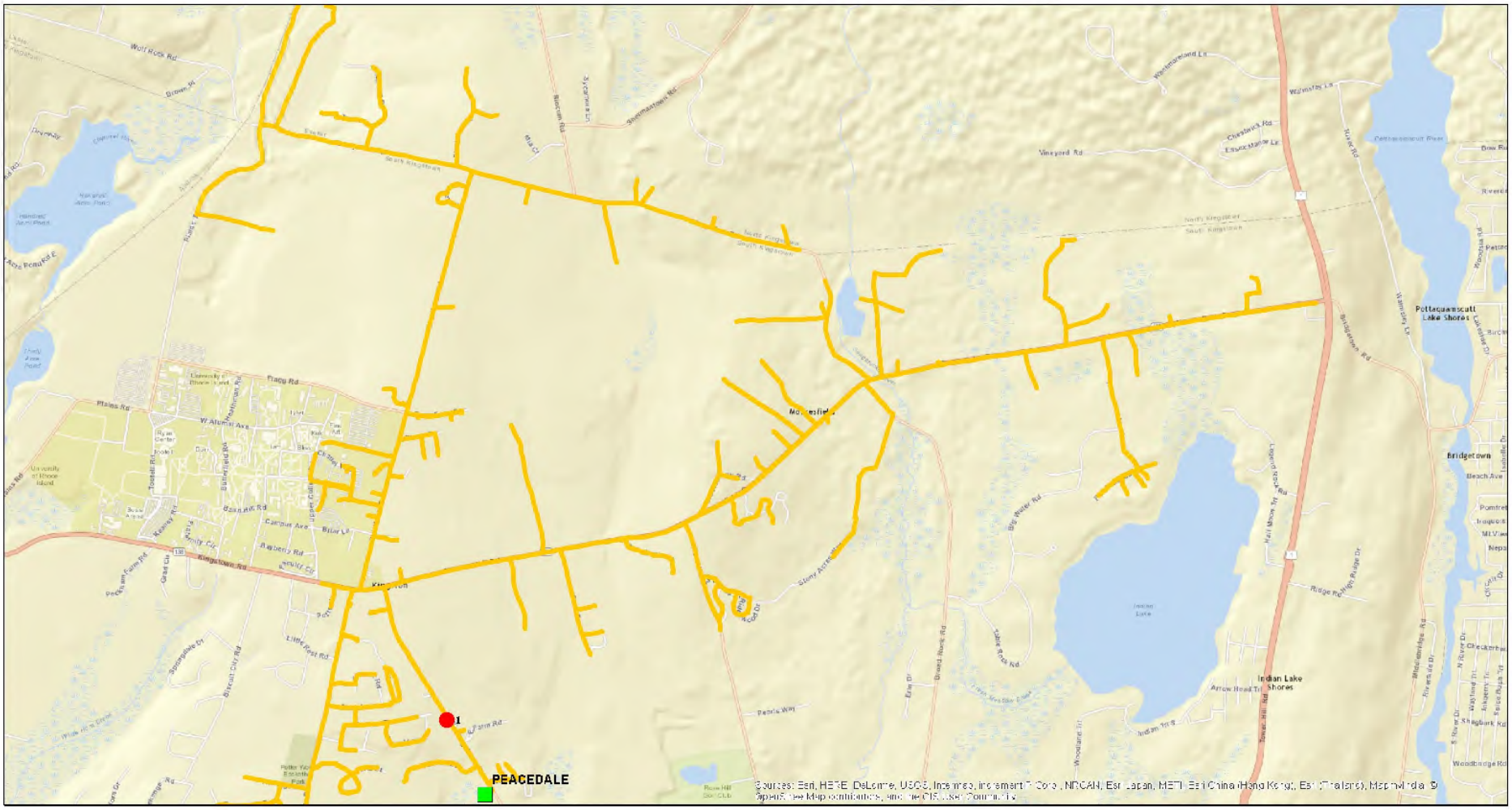

Damage Assessment Feeder Map

Date: 10/31/2017

Time: 2:36:19 AM

Damage Symbols	
○	Broken Pole
△	Transformer Damage
□	Other

Additional Info	
C	Capacitor
CO	Cutout
R	Recloser
REG	Regulator

Tree Conditions
Tree Crew Required
Tree Crew Not Required

Feeder

49_56_59F1

Damage Reports — Feeder (CO-Dist-Fdr) 49_56_59F3 — 10/31/2017 5:04

Location Info

Dmg Pt#	X,Y
21	-71.513101 41.443733

Closest Address: 297 Pine Hill Rd, Wakefield RI

Pole Info

Pole #	XArm\Pin	Brk Pole	Anchor	Bk Pole OffStreet	Guy
17	0	0	0	0	0

Span Info

3PH Open Wire Primary	3 PH Spacer Wire Primary	1PH Primary	Secondary	Services
0	0	2	2	0

Transformers

Xfrmr	Xfrmr Offstreet	Stepdown Xfrmr
0	0	0

Other Facilities

Cutout\Dis-connect	Capacitor	Recloser	Streetlight	Regulator	Floodlight
1	0	0	0	0	0

Veg Info

	Tree Crews Rqd
0	0

Other Conditions

Oil Spill?	Live Wires?	Assessor	Date
<null>	<null>	NEDA160	10/30/2017 3:52:12 PM

Closest GIS Pole Info

Closest GIS Pole	GIS Pole Hgt	GIS Line #	GIS Pole Type	GIS Pole ID	GIS Pole Class
16	35	1245	Wood	272312180	4

Notes\Comments: Large oak took single phase

Special Equipment?: None

Location Info

Dmg Pt#	X,Y
24	-71.513101 41.443733

Closest Address: 297 Pine Hill Rd, Wakefield RI

Pole Info

Pole #	XArm\Pin	Brk Pole	Anchor	Bk Pole OffStreet	Guy
17	0	0	0	0	0

Span Info

3PH Open Wire Primary	3 PH Spacer Wire Primary	1PH Primary	Secondary	Services
0	0	2	2	0

Transformers

Xfrmr	Xfrmr Offstreet	Stepdown Xfrmr
0	0	0

Other Facilities

Cutout\Dis-connect	Capacitor	Recloser	Streetlight	Regulator	Floodlight
1	0	0	0	0	0

Veg Info

	Tree Crews Rqd
0	0

Other Conditions

Oil Spill?	Live Wires?	Assessor	Date
<null>	<null>	NEDA160	10/30/2017 3:52:12 PM

Closest GIS Pole Info

Closest GIS Pole	GIS Pole Hgt	GIS Line #	GIS Pole Type	GIS Pole ID	GIS Pole Class
16	35	1245	Wood	272312180	4

Notes\Comments: Large oak took single phase

Special Equipment?: None

Damage Reports — Feeder (CO-Dist-Fdr) 49_56_59F3 — 10/31/2017 5:04

Location Info

Dmg Pt#	X,Y
29	-71.513101 41.443733

Closest Address: 297 Pine Hill Rd, Wakefield RI

Pole Info

Pole #	XArm\Pin	Brk Pole	Anchor	Bk Pole OffStreet	Guy
17	0	0	0	0	0

Span Info

3PH Open Wire Primary	3 PH Spacer Wire Primary	1PH Primary	Secondary	Services
0	0	0	0	0

Transformers

Xfrmr	Xfrmr Offstreet	Stepdown Xfrmr
0	0	0

Other Facilities

Cutout\Dis-connect	Capacitor	Recloser	Streetlight	Regulator	Floodlight
0	0	0	0	0	0

Veg Info

Tree Crews Rqd	Assessor
1	NEDA160

Other Conditions

Oil Spill?	Live Wires?	Date
<null>	<null>	10/30/2017 4:05:12 PM

Closest GIS Pole Info

Closest GIS Pole	GIS Pole Hgt	GIS Line #	GIS Pole Type	GIS Pole ID	GIS Pole Class
16	35	1245	Wood	272312180	4

Notes\Comments: There are 3 customers on oxygen. Need priority

Special Equipment?: None

Location Info

Dmg Pt#	X,Y
130	-71.555182 41.446038

Closest Address: 1395 Curtis Corner Rd, Wakefield RI

Pole Info

Pole #	XArm\Pin	Brk Pole	Anchor	Bk Pole OffStreet	Guy
112	0	0	0	0	0

Span Info

3PH Open Wire Primary	3 PH Spacer Wire Primary	1PH Primary	Secondary	Services
0	0	3	2	0

Transformers

Xfrmr	Xfrmr Offstreet	Stepdown Xfrmr
0	0	0

Other Facilities

Cutout\Dis-connect	Capacitor	Recloser	Streetlight	Regulator	Floodlight
0	0	0	0	0	0

Veg Info

Tree Crews Rqd	Assessor
1	NEDA160

Other Conditions

Oil Spill?	Live Wires?	Date
<null>	<null>	10/31/2017 8:21:46 AM

Closest GIS Pole Info

Closest GIS Pole	GIS Pole Hgt	GIS Line #	GIS Pole Type	GIS Pole ID	GIS Pole Class
112	35	0450	Wood	272195882	4

Notes\Comments: Tree took single phase primary and secondary down.

Special Equipment?: None

Damage Reports — Feeder (CO-Dist-Fdr) 49_56_59F3 — 10/31/2017 5:04

Location Info

Dmg Pt#	X,Y
136	-71.55396 41.44666

Closest Address: 1403 Curtis Corner Rd, Wakefield RI

Pole Info

Pole #	XArm\Pin	Brk Pole	Anchor	Bk Pole OffStreet	Guy
110	0	0	0	0	0

Span Info

3PH Open Wire Primary	3 PH Spacer Wire Primary	1PH Primary	Secondary	Services
0	0	2	0	0

Transformers

Xfrmr	Xfrmr Offstreet	Stepdown Xfrmr
0	0	0

Other Facilities

Cutout\Dis-connect	Capacitor	Recloser	Streetlight	Regulator	Floodlight
1	0	0	0	0	0

Veg Info

	Tree Crews Rqd	Assessor
1	1	NEDA160

Other Conditions

Oil Spill?	Live Wires?	Date
<null>	<null>	10/31/2017 8:27:08 AM

Closest GIS Pole Info

Closest GIS Pole	GIS Pole Hgt	GIS Line #	GIS Pole Type	GIS Pole ID	GIS Pole Class
110	35	0450	Wood	272195838	2

Notes\Comments: Tree on primary. Need a tree crew

Special Equipment?: None

Location Info

Dmg Pt#	X,Y
264	-71.529078 41.453867

Closest Address: 715 Curtis Corner Rd, Wakefield RI

Pole Info

Pole #	XArm\Pin	Brk Pole	Anchor	Bk Pole OffStreet	Guy
55	0	0	0	0	0

Span Info

3PH Open Wire Primary	3 PH Spacer Wire Primary	1PH Primary	Secondary	Services
0	0	0	0	0

Transformers

Xfrmr	Xfrmr Offstreet	Stepdown Xfrmr
0	0	0

Other Facilities

Cutout\Dis-connect	Capacitor	Recloser	Streetlight	Regulator	Floodlight
1	0	0	0	0	0

Veg Info

	Tree Crews Rqd	Assessor
0	0	NEDA160

Other Conditions

Oil Spill?	Live Wires?	Date
<null>	<null>	10/31/2017 11:28:58 AM

Closest GIS Pole Info

Closest GIS Pole	GIS Pole Hgt	GIS Line #	GIS Pole Type	GIS Pole ID	GIS Pole Class
55	40	0450	Wood	272193468	4

Notes\Comments: Open cutout found. To be closed after repairs done downstream

Special Equipment?: None

Damage Reports — Feeder (CO-Dist-Fdr) 49_56_59F3 — 10/31/2017 5:04

Location Info

Dmg Pt#	X,Y
278	-71.537258 41.450573

Closest Address: Wakefield RI

Pole Info

Pole #	XArm\Pin	Brk Pole	Anchor	Bk Pole OffStreet	Guy
No pole numb	1	0	0	0	0

Span Info

3PH Open Wire Primary	3 PH Spacer Wire Primary	1PH Primary	Secondary	Services
0	0	1	0	0

Transformers

Xfrmr	Xfrmr Offstreet	Stepdown Xfrmr
0	0	0

Other Facilities

Cutout\Dis-connect	Capacitor	Recloser	Streetlight	Regulator	Floodlight
0	0	0	0	0	0

Veg Info

	Tree Crews Rqd	Assessor
1	1	NEDA160

Other Conditions

Oil Spill?	Live Wires?	Date
<null>	<null>	10/31/2017 11:48:41 AM

Closest GIS Pole Info

Closest GIS Pole	GIS Pole Hgt	GIS Line #	GIS Pole Type	GIS Pole ID	GIS Pole Class
73-5	35	0451	Wood	272196046	4

Notes\Comments: Primary single phase of pin insulator. Need to remove small tree branch and reattach primary

Special Equipment?: None

Location Info

Dmg Pt#	X,Y
300	-71.545311 41.448563

Closest Address: 1119 Curtis Corner Rd Wakefield RI

Pole Info

Pole #	XArm\Pin	Brk Pole	Anchor	Bk Pole OffStreet	Guy
92	0	0	0	0	0

Span Info

3PH Open Wire Primary	3 PH Spacer Wire Primary	1PH Primary	Secondary	Services
0	0	0	0	0

Transformers

Xfrmr	Xfrmr Offstreet	Stepdown Xfrmr
0	0	0

Other Facilities

Cutout\Dis-connect	Capacitor	Recloser	Streetlight	Regulator	Floodlight
0	0	0	0	0	0

Veg Info

	Tree Crews Rqd	Assessor
1	0	NEDA160

Other Conditions

Oil Spill?	Live Wires?	Date
<null>	<null>	10/31/2017 12:21:55 PM

Closest GIS Pole Info

Closest GIS Pole	GIS Pole Hgt	GIS Line #	GIS Pole Type	GIS Pole ID	GIS Pole Class
92	35	0450	Wood	272194798	5

Notes\Comments: Branch on pin insulator. No tree crew required but lineman needs to clear it

Special Equipment?: None

Damage Reports — Feeder (CO-Dist-Fdr) — 49_56_59F3 — 10/31/2017 5:04

Location Info

Dmg Pt#	X,Y
304	-71.545368 41.448547

Closest Address: 1121 Curtis Corner Rd, Wakefield RI

Pole Info

Pole #	XArm\Pin	Brk Pole	Anchor	Bk Pole OffStreet	Guy
93	0	0	0	0	0

Span Info

3PH Open Wire Primary	3 PH Spacer Wire Primary	1PH Primary	Secondary	Services
0	0	0	0	0

Transformers

Xfrmr	Xfrmr Offstreet	Stepdown Xfrmr
0	0	0

Other Facilities

Cutout\Dis-connect	Capacitor	Recloser	Streetlight	Regulator	Floodlight
0	0	0	0	0	0

Veg Info

	Tree Crews Rqd	Assessor
1	0	NEDA160

Other Conditions

Oil Spill?	Live Wires?	Date
<null>	<null>	10/31/2017 12:23:59 PM

Closest GIS Pole Info

Closest GIS Pole	GIS Pole Hgt	GIS Line #	GIS Pole Type	GIS Pole ID	GIS Pole Class
92	35	0450	Wood	272194798	5

Notes\Comments: 1inch tree limb on primary. Lineman required to remove

Special Equipment?: None

Location Info

Dmg Pt#	X,Y
318	-71.518279 41.437704

Closest Address: 153 Dockray St, Wakefield RI

Pole Info

Pole #	XArm\Pin	Brk Pole	Anchor	Bk Pole OffStreet	Guy
1	0	0	0	0	0

Span Info

3PH Open Wire Primary	3 PH Spacer Wire Primary	1PH Primary	Secondary	Services
0	0	1	0	0

Transformers

Xfrmr	Xfrmr Offstreet	Stepdown Xfrmr
0	0	0

Other Facilities

Cutout\Dis-connect	Capacitor	Recloser	Streetlight	Regulator	Floodlight
0	0	0	0	0	0

Veg Info

	Tree Crews Rqd	Assessor
1	1	NEDA160

Other Conditions

Oil Spill?	Live Wires?	Date
<null>	<null>	10/31/2017 1:07:38 PM

Closest GIS Pole Info

Closest GIS Pole	GIS Pole Hgt	GIS Line #	GIS Pole Type	GIS Pole ID	GIS Pole Class
1	40	0485	Wood	272197779	3

Notes\Comments: Tree broke primary single phase. Need tree crew

Special Equipment?: None

Location Info		Pole Info		Span Info		Transformers	Other Facilities		Veg Info	Other Conditions	Closest GIS Pole Info	
Dmg Pt#	X,Y	Pole #	XArm\Pin	3PH Open Wire Primary	3 PH Spacer Wire Primary	Xfrmr	Cutout\Dis-connect	Capacitor		Oil Spill?	Closest GIS Pole	GIS Pole Hgt
335	-71.510954 41.436196	30	0	0	0	0	0	0	1	<null>	30	35
Closest Address		Brk Pole	Anchor	1PH Primary	Secondary	Xfrmr Offstreet	Recloser	Streetlight	Tree Crews Rqd	Live Wires?	GIS Line #	GIS Pole Type
52 Willard Ave		0	0	0	0	0	0	0	1	<null>	1805	Wood
Wakefield	RI	Bk Pole OffStreet	Guy	Services		Stepdown Xfrmr	Regulator	Floodlight	Assessor	Date	GIS Pole ID	GIS Pole Class
		0	0	0		0	0	0	NEDA160	10/31/2017 1:44:46 PM	272398117	4

Notes\Comments

Large pine on primary wire. Need tree crew. No electrical damage but very dangerous if this becomes energized

Special Equipment?

None

Location Info		Pole Info		Span Info		Transformers	Other Facilities		Veg Info	Other Conditions	Closest GIS Pole Info	
Dmg Pt#	X,Y	Pole #	XArm\Pin	3PH Open Wire Primary	3 PH Spacer Wire Primary	Xfrmr	Cutout\Dis-connect	Capacitor		Oil Spill?	Closest GIS Pole	GIS Pole Hgt
336	-71.51482 41.430733	2	0	0	0	0	0	0	1	<null>	2	35
Closest Address		Brk Pole	Anchor	1PH Primary	Secondary	Xfrmr Offstreet	Recloser	Streetlight	Tree Crews Rqd	Live Wires?	GIS Line #	GIS Pole Type
77 Stoneway Rd		0	0	0	0	0	0	0	0	<null>	1587	Wood
Wakefield	RI	Bk Pole OffStreet	Guy	Services		Stepdown Xfrmr	Regulator	Floodlight	Assessor	Date	GIS Pole ID	GIS Pole Class
		0	0	0		0	0	0	NEDA160	10/31/2017 1:52:47 PM	272367871	5

Notes\Comments

Small branch on primary. No tree crew needed just someone with hot stick

Special Equipment?

None

Damage Reports — Feeder (CO-Dist-Fdr) — 49_56_59F3 — 10/31/2017 5:04

Location Info

Dmg Pt#	X,Y
363	-71.54628 41.426526

Closest Address: 952 Tuckertown Rd, Wakefield RI

Pole Info

Pole #	XArm\Pin
After p.1	0

Brk Pole	Anchor
0	0

Bk Pole OffStreet	Guy
0	0

Span Info

3PH Open Wire Primary	3 PH Spacer Wire Primary
0	0

1PH Primary	Secondary
0	0

Services: 0

Transformers

Xfrmr	Xfrmr Offstreet	Stepdown Xfrmr
0	0	0

Other Facilities

Cutout\Dis-connect	Capacitor
0	0

Recloser	Streetlight
0	0

Regulator	Floodlight
0	0

Veg Info

	Tree Crews Rqd
1	0

Assessor: NEDA160

Other Conditions

Oil Spill?	Live Wires?	Date
<null>	<null>	10/31/2017 2:54:18 PM

Closest GIS Pole Info

Closest GIS Pole	GIS Pole Hgt
1	35

GIS Line #	GIS Pole Type
5016	Wood

GIS Pole ID	GIS Pole Class
272405477	4

Notes\Comments: Tree limb laying on primary single phase causing it to touch neutral conductor. This caused a fault and blown fuse. Trimming needed.

Special Equipment?: None

Location Info

Dmg Pt#	X,Y
381	-71.553949 41.444918

Closest Address: Wakefield RI

Pole Info

Pole #	XArm\Pin
90-4	0

Brk Pole	Anchor
0	0

Bk Pole OffStreet	Guy
0	0

Span Info

3PH Open Wire Primary	3 PH Spacer Wire Primary
0	0

1PH Primary	Secondary
0	0

Services: 0

Transformers

Xfrmr	Xfrmr Offstreet	Stepdown Xfrmr
0	0	0

Other Facilities

Cutout\Dis-connect	Capacitor
0	0

Recloser	Streetlight
0	0

Regulator	Floodlight
0	0

Veg Info

	Tree Crews Rqd
1	0

Assessor: NEDA160

Other Conditions

Oil Spill?	Live Wires?	Date
<null>	<null>	10/31/2017 3:25:38 PM

Closest GIS Pole Info

Closest GIS Pole	GIS Pole Hgt
90-4	35

GIS Line #	GIS Pole Type
1045	Wood

GIS Pole ID	GIS Pole Class
272281264	4

Notes\Comments: Small branch on primary . Need a line crew to remove it.

Special Equipment?: None

Damage Reports — Feeder (CO-Dist-Fdr) 49_56_59F3 — 10/31/2017 5:04

Location Info

Dmg Pt#	X,Y
389	-71.554874 41.451712

Closest Address: 2073 RI-110, Wakefield RI

Pole Info

Pole #	XArm\Pin	Brk Pole	Anchor	Bk Pole OffStreet	Guy
76	0	0	0	0	0

Span Info

3PH Open Wire Primary	3 PH Spacer Wire Primary	1PH Primary	Secondary	Services
0	0	3	0	0

Transformers

Xfrmr	Xfrmr Offstreet	Stepdown Xfrmr
0	0	0

Other Facilities

Cutout\Dis-connect	Capacitor	Recloser	Streetlight	Regulator	Floodlight
0	0	0	0	0	0

Veg Info

Tree Crews Rqd	Assessor
0	NEDA160

Other Conditions

Oil Spill?	Live Wires?	Date
<null>	<null>	10/31/2017 3:40:51 PM

Closest GIS Pole Info

Closest GIS Pole	GIS Pole Hgt	GIS Line #	GIS Pole Type	GIS Pole ID	GIS Pole Class
76	40	1045	Wood	272280633	3

Notes\Comments: Tree took primary down. Tree was already removed so no tree crew needed. Need to splice the wire and close cutout.

Special Equipment?: None

Location Info

Dmg Pt#	X,Y
452	-71.521689 41.424049

Closest Address: 529 Post Rd, Wakefield RI

Pole Info

Pole #	XArm\Pin	Brk Pole	Anchor	Bk Pole OffStreet	Guy
111	0	0	0	0	0

Span Info

3PH Open Wire Primary	3 PH Spacer Wire Primary	1PH Primary	Secondary	Services
0	0	0	0	0

Transformers

Xfrmr	Xfrmr Offstreet	Stepdown Xfrmr
0	0	0

Other Facilities

Cutout\Dis-connect	Capacitor	Recloser	Streetlight	Regulator	Floodlight
0	0	0	0	0	0

Veg Info

Tree Crews Rqd	Assessor
0	NEDA160

Other Conditions

Oil Spill?	Live Wires?	Date
<null>	<null>	10/31/2017 5:00:45 PM

Closest GIS Pole Info

Closest GIS Pole	GIS Pole Hgt	GIS Line #	GIS Pole Type	GIS Pole ID	GIS Pole Class
111	35	1300	Wood	272317642	4

Notes\Comments: Tree on spacer cable. Need tree crew to remove

Special Equipment?: None

Feeder Summary:

Brk Poles	0	3PH Open Wire - Primary	0	Xfrmr	0	Cutouts/Dis -connects	4	Capacitors	0	Limbs on Wires	12
Brk Poles Offstreet	0	3PH Spacer Wire - Primary	0	Xfrmrs Offstreet	0	Reclosers	0	Streetlights	0	Tree Crews Rqd	6
CrossArms/ Pins	1	1PH Primary	14	Stepdown Xfrmr	0	Regulators	0	Floodlights	0		
Anchors	0	Secondary	6								
Guys	0	Services	0								

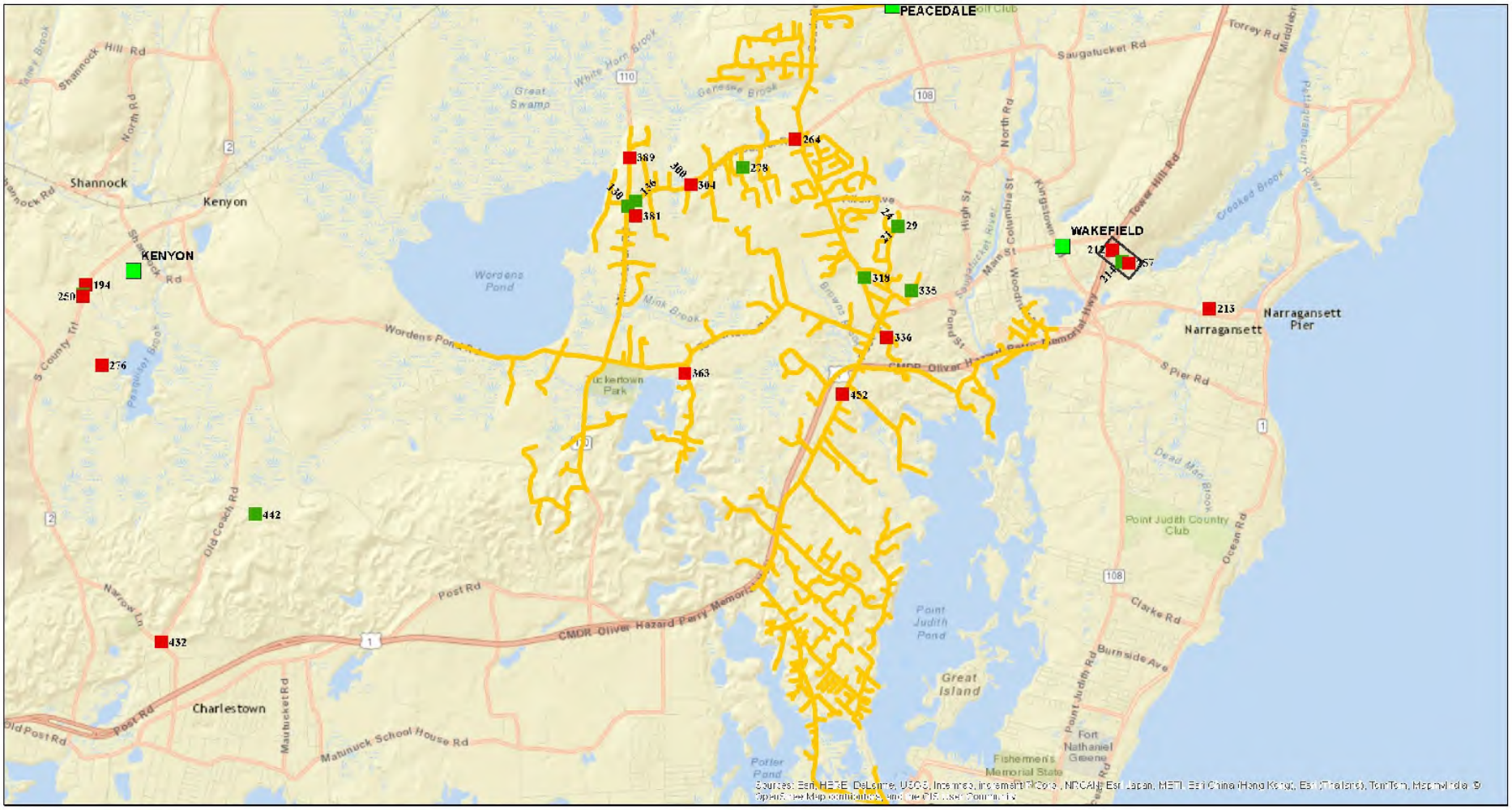

Damage Assessment Feeder Map

Date: 10/31/2017

Time: 5:04:13 PM

Damage Symbols	
○	Broken Pole
△	Transformer Damage
□	Other

Additional Info	
C	Capacitor
CO	Cutout
R	Recloser
REG	Regulator

Tree Conditions
Tree Crew Required
Tree Crew Not Required

Feeder

49_56_59F3

Damage Reports

Feeder (CO-Dist-Fdr) 49_56_61F3

10/31/2017 9:02

Location Info

Dmg Pt#	X,Y
148	-71.494939 41.640167

Closest Address

2137 S County Trl

East Greenwich RI

Pole Info

Pole #	XArm\Pin
67	0

Brk Pole	Anchor
0	0

Bk Pole OffStreet	Guy
0	0

Span Info

3PH Open Wire Primary	3 PH Spacer Wire Primary
0	0

1PH Primary	Secondary
0	0

Services: 0

Transformers

Xfrmr	Xfrmr Offstreet	Stepdown Xfrmr
0	0	0

Other Facilities

Cutout\Dis-connect	Capacitor
0	0

Recloser	Streetlight
0	0

Regulator	Floodlight
0	0

Veg Info

	Tree Crews Rqd
0	0

Assessor
NEDA223

Other Conditions

Oil Spill?	Live Wires?	Date
<null>	<null>	10/31/2017 8:53:45 AM

Closest GIS Pole Info

Closest GIS Pole	GIS Pole Hgt
68	40

GIS Line #	GIS Pole Type
0629	Wood

GIS Pole ID	GIS Pole Class
272053704	3

Notes\Comments

Fuses open

Special Equipment?

None

Feeder Summary:

Brk Poles	0	3PH Open Wire - Primary	0	Xfrmr	0	Cutouts/Dis-connects	0	Capacitors	0	Limbs on Wires	0
Brk Poles Offstreet	0	3PH Spacer Wire - Primary	0	Xfrmrs Offstreet	0	Reclosers	0	Streetlights	0	Tree Crews Rqd	0
CrossArms/ Pins	0	1PH Primary	0	Stepdown Xfrmr	0	Regulators	0	Floodlights	0		
Anchors	0	Secondary	0								
Guys	0	Services	0								

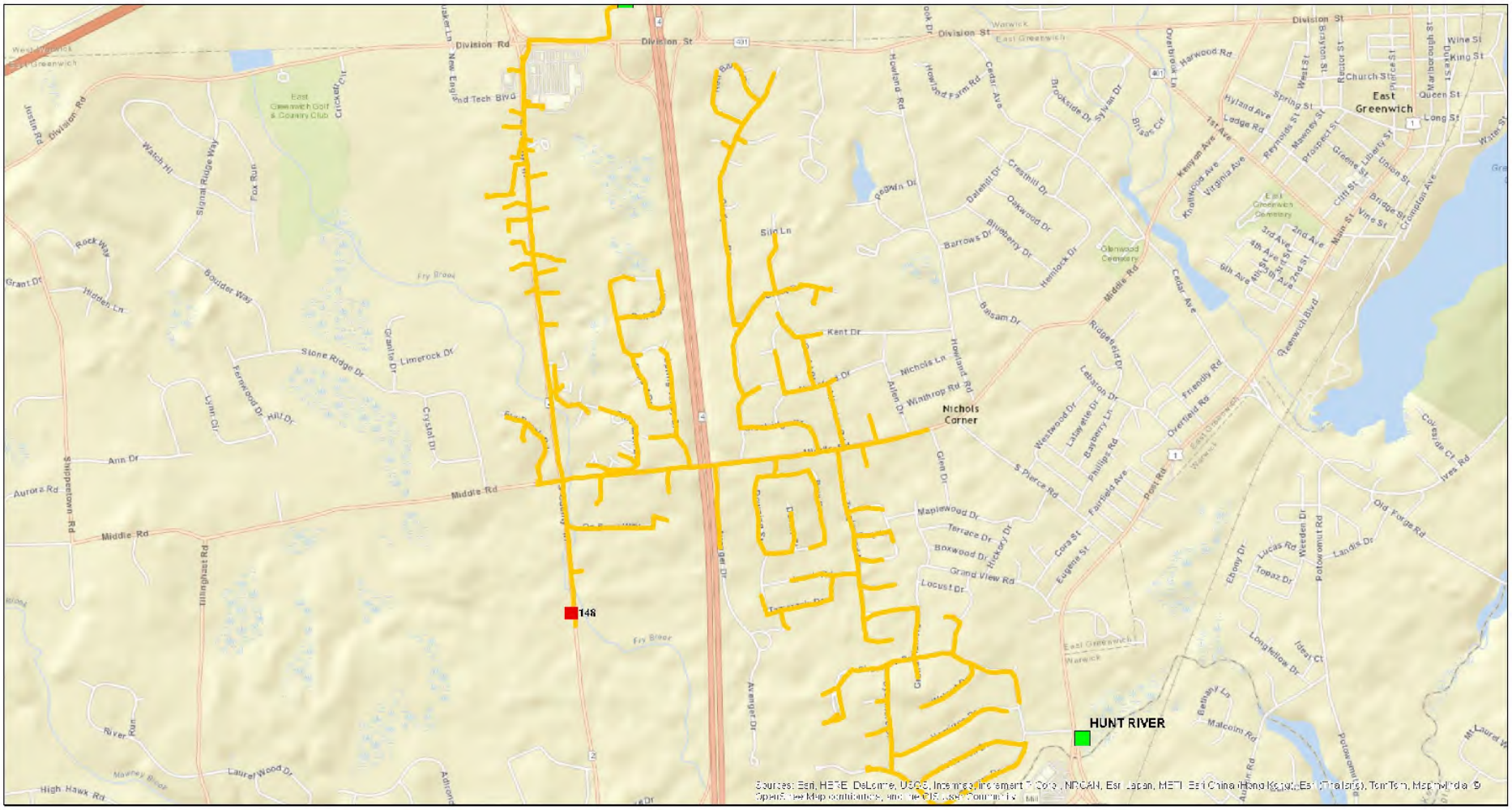

Damage Assessment Feeder Map

Date: 10/31/2017

Time: 9:02:24 AM

Damage Symbols	
○	Broken Pole
△	Transformer Damage
□	Other

Additional Info	
C	Capacitor
CO	Cutout
R	Recloser
REG	Regulator

Tree Conditions
Tree Crew Required
Tree Crew Not Required

Feeder

49_56_61F3

Damage Reports — Feeder (CO-Dist-Fdr) 49_56_63F3 — 10/31/2017 9:02

Location Info

Dmg Pt#	X,Y
134	-71.593268 41.652131

Closest Address: 214 Lake Dr, West Greenwich RI

Pole Info

Pole #	XArm\Pin
473	0

Brk Pole	Anchor
0	0

Bk Pole OffStreet	Guy
0	0

Span Info

3PH Open Wire Primary	3 PH Spacer Wire Primary
0	0

1PH Primary	Secondary
0	0

Services: 0

Transformers

Xfrmr	Xfrmr Offstreet	Stepdown Xfrmr
0	0	0

Other Facilities

Cutout\Dis-connect	Capacitor
0	0

Recloser	Streetlight
0	0

Regulator	Floodlight
0	0

Veg Info

	Tree Crews Rqd
0	0

Assessor: NEDA146

Other Conditions

Oil Spill?	Live Wires?	Date
<null>	<null>	10/31/2017 8:25:36 AM

Closest GIS Pole Info

Closest GIS Pole	GIS Pole Hgt
<null>	<null>

GIS Line #	GIS Pole Type
<null>	<null>

GIS Pole ID	GIS Pole Class
<null>	<null>

Notes\Comments: Open 1 phase primary fuse

Special Equipment?: None

Location Info

Dmg Pt#	X,Y
143	-71.61676 41.684661

Closest Address: 179 Hill Farm Camp Rd, Coventry RI

Pole Info

Pole #	XArm\Pin
60	0

Brk Pole	Anchor
0	0

Bk Pole OffStreet	Guy
0	0

Span Info

3PH Open Wire Primary	3 PH Spacer Wire Primary
0	0

1PH Primary	Secondary
0	0

Services: 0

Transformers

Xfrmr	Xfrmr Offstreet	Stepdown Xfrmr
0	0	0

Other Facilities

Cutout\Dis-connect	Capacitor
0	0

Recloser	Streetlight
0	0

Regulator	Floodlight
0	0

Veg Info

	Tree Crews Rqd
0	1

Assessor: NEDA146

Other Conditions

Oil Spill?	Live Wires?	Date
<null>	<null>	10/31/2017 8:47:23 AM

Closest GIS Pole Info

Closest GIS Pole	GIS Pole Hgt
1	35

GIS Line #	GIS Pole Type
1010	Wood

GIS Pole ID	GIS Pole Class
272131302	5

Notes\Comments: Tree on primary - tree crew required

Special Equipment?: None

Damage Reports **Feeder (CO-Dist-Fdr)** 49_56_63F3 10/31/2017 9:02

Location Info		Pole Info		Span Info		Transformers	Other Facilities		Veg Info	Other Conditions	Closest GIS Pole Info	
Dmg Pt#	X,Y	Pole #	XArm\Pin	3PH Open Wire Primary	3 PH Spacer Wire Primary	Xfrmr	Cutout\Dis-connect	Capacitor		Oil Spill?	Closest GIS Pole	GIS Pole Hgt
150	-71.621381 41.690162	40-50	0	0	0	0	2	0	0	<null>	1	35
Closest Address		Brk Pole	Anchor	1PH Primary	Secondary	Xfrmr Offstreet	Recloser	Streetlight	Tree Crews Rqd	Live Wires?	GIS Line #	GIS Pole Type
29 Shady Valley Rd		0	0	0	0	0	0	0	0	<null>	4070	Wood
Coventry	RI	Bk Pole OffStreet	Guy	Services		Stepdown Xfrmr	Regulator	Floodlight	Assessor	Date	GIS Pole ID	GIS Pole Class
		0	0	0		0	0	0	NEDA146	10/31/2017 8:55:50 AM	272102317	4

Notes\Comments

Open links feeding Rocky Hill road and Shady Valley Rd

Special Equipment?

None

Feeder Summary:

Brk Poles	0	3PH Open Wire - Primary	0	Xfrmr	0	Cutouts/Dis -connects	2	Capacitors	0	Limbs on Wires	0
Brk Poles Offstreet	0	3PH Spacer Wire - Primary	0	Xfrmrs Offstreet	0	Reclosers	0	Streetlights	0	Tree Crews Rqd	1
CrossArms/ Pins	0	1PH Primary	0	Stepdown Xfrmr	0	Regulators	0	Floodlights	0		
Anchors	0	Secondary	0								
Guys	0	Services	0								

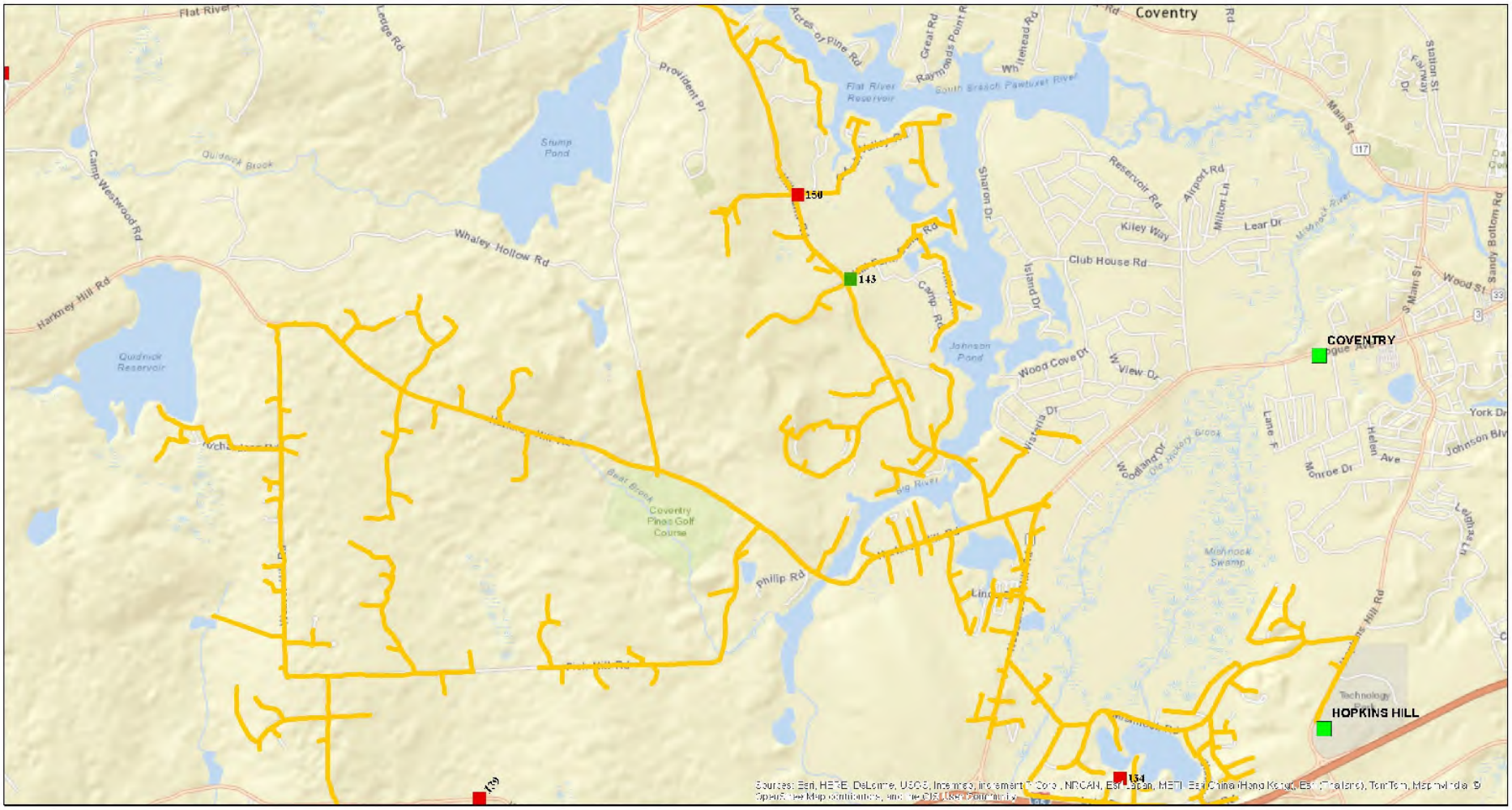

Damage Assessment Feeder Map

Date: 10/31/2017

Time: 9:03:00 AM

Damage Symbols	
○	Broken Pole
△	Transformer Damage
□	Other

Additional Info	
C	Capacitor
CO	Cutout
R	Recloser
REG	Regulator

Tree Conditions
Tree Crew Required
Tree Crew Not Required

Feeder

49_56_63F3

Damage Reports — Feeder (CO-Dist-Fdr) 49_56_63F6 — 10/31/2017 5:51

Location Info

Dmg Pt#	X,Y
123	-71.625 41.639173

Closest Address: 507 Nooseneck Hill Rd, West Greenwich RI

Pole Info

Pole #	XArm\Pin	Brk Pole	Anchor	Bk Pole OffStreet	Guy
102	0	0	0	0	0

Span Info

3PH Open Wire Primary	3 PH Spacer Wire Primary	1PH Primary	Secondary	Services
0	0	0	0	0

Transformers

Xfrmr	Xfrmr Offstreet	Stepdown Xfrmr
0	0	0

Other Facilities

Cutout\Dis-connect	Capacitor	Recloser	Streetlight	Regulator	Floodlight
2	0	0	0	0	0

Veg Info

	Tree Crews Rqd
0	0

Other Conditions

Oil Spill?	Live Wires?
<null>	<null>

Closest GIS Pole Info

Closest GIS Pole	GIS Pole Hgt	GIS Line #	GIS Pole Type	GIS Pole ID	GIS Pole Class
102	50	0195	Wood	272020629	2

Assessor	Date
NEDA155	10/31/2017 8:14:15 AM

Notes\Comments: 2 blown fuses

Special Equipment?: None

Location Info

Dmg Pt#	X,Y
129	-71.625791 41.643689

Closest Address: 92 Weaver Hill Rd, West Greenwich RI

Pole Info

Pole #	XArm\Pin	Brk Pole	Anchor	Bk Pole OffStreet	Guy
B/t 12 13	0	0	0	0	0

Span Info

3PH Open Wire Primary	3 PH Spacer Wire Primary	1PH Primary	Secondary	Services
1	0	0	0	0

Transformers

Xfrmr	Xfrmr Offstreet	Stepdown Xfrmr
0	0	0

Other Facilities

Cutout\Dis-connect	Capacitor	Recloser	Streetlight	Regulator	Floodlight
0	0	0	0	0	0

Veg Info

	Tree Crews Rqd
1	1

Other Conditions

Oil Spill?	Live Wires?
<null>	<null>

Closest GIS Pole Info

Closest GIS Pole	GIS Pole Hgt	GIS Line #	GIS Pole Type	GIS Pole ID	GIS Pole Class
12	35	0270	Wood	272002912	4

Assessor	Date
NEDA155	10/31/2017 8:20:48 AM

Notes\Comments: Tree limb on multiphase

Special Equipment?: None

Damage Reports **Feeder (CO-Dist-Fdr)** 49_56_63F6 10/31/2017 5:51

Location Info		Pole Info		Span Info		Transformers	Other Facilities		Veg Info	Other Conditions	Closest GIS Pole Info	
Dmg Pt#	X,Y	Pole #	XArm\Pin	3PH Open Wire Primary	3 PH Spacer Wire Primary	Xfrmr	Cutout\Dis-connect	Capacitor		Oil Spill?	Closest GIS Pole	GIS Pole Hgt
139	-71.649205 41.650786	68-2	0	0	0	0	0	0	0	<null>	68-2	35
Closest Address		Brk Pole	Anchor	1PH Primary	Secondary	Xfrmr Offstreet	Recloser	Streetlight	Tree Crews Rqd	Live Wires?	GIS Line #	GIS Pole Type
364 Weaver Hill Rd		0	0	0	2	0	0	0	0	<null>	0270	Wood
West Greenwich	RI	Bk Pole OffStreet	Guy	Services		Stepdown Xfrmr	Regulator	Floodlight	Assessor	Date	GIS Pole ID	GIS Pole Class
		0	0	0		0	0	0	NEDA155	10/31/2017 8:32:30 AM	272928582	4

Notes\Comments

2 secondary spans down

Special Equipment?

None

Location Info		Pole Info		Span Info		Transformers	Other Facilities		Veg Info	Other Conditions	Closest GIS Pole Info	
Dmg Pt#	X,Y	Pole #	XArm\Pin	3PH Open Wire Primary	3 PH Spacer Wire Primary	Xfrmr	Cutout\Dis-connect	Capacitor		Oil Spill?	Closest GIS Pole	GIS Pole Hgt
151	-71.693568 41.634218	11	0	0	0	0	0	0	1	<null>	11-2	35
Closest Address		Brk Pole	Anchor	1PH Primary	Secondary	Xfrmr Offstreet	Recloser	Streetlight	Tree Crews Rqd	Live Wires?	GIS Line #	GIS Pole Type
110 Browns Corner Rd		0	0	1	1	0	0	0	1	<null>	0056	Wood
West Greenwich	RI	Bk Pole OffStreet	Guy	Services		Stepdown Xfrmr	Regulator	Floodlight	Assessor	Date	GIS Pole ID	GIS Pole Class
		0	0	0		0	0	0	NEDA155	10/31/2017 8:56:00 AM	272050180	4

Notes\Comments

Tree on neutral and 1 span of secondary down

Special Equipment?

None

Damage Reports — Feeder (CO-Dist-Fdr) 49_56_63F6 — 10/31/2017 5:51

Location Info

Dmg Pt#	X,Y
156	-71.719547 41.633845

Closest Address: 432 Plain Meeting House Rd
West Greenwich RI

Pole Info

Pole #	XArm\Pin
53	0

Brk Pole	Anchor
0	0

Bk Pole OffStreet	Guy
0	0

Span Info

3PH Open Wire Primary	3 PH Spacer Wire Primary
0	1

1PH Primary	Secondary
0	0

Services: 0

Transformers

Xfrmr	Xfrmr Offstreet	Stepdown Xfrmr
0	0	0

Other Facilities

Cutout\Dis-connect	Capacitor
0	0

Recloser	Streetlight
0	0

Regulator	Floodlight
0	0

Veg Info

	Tree Crews Rqd
1	0

Assessor: NEDA155

Other Conditions

Oil Spill?	Live Wires?	Date
<null>	<null>	10/31/2017 9:10:40 AM

Closest GIS Pole Info

Closest GIS Pole	GIS Pole Hgt
53	40

GIS Line #	GIS Pole Type
0215	Wood

GIS Pole ID	GIS Pole Class
272016725	3

Notes\Comments: Small limb on all phases

Special Equipment?: None

Location Info

Dmg Pt#	X,Y
158	-71.728011 41.63376

Closest Address: 523 Plain Meeting House Rd
West Greenwich RI

Pole Info

Pole #	XArm\Pin
64	0

Brk Pole	Anchor
0	0

Bk Pole OffStreet	Guy
0	0

Span Info

3PH Open Wire Primary	3 PH Spacer Wire Primary
0	1

1PH Primary	Secondary
0	0

Services: 0

Transformers

Xfrmr	Xfrmr Offstreet	Stepdown Xfrmr
0	0	0

Other Facilities

Cutout\Dis-connect	Capacitor
0	0

Recloser	Streetlight
0	0

Regulator	Floodlight
0	0

Veg Info

	Tree Crews Rqd
1	0

Assessor: NEDA155

Other Conditions

Oil Spill?	Live Wires?	Date
<null>	<null>	10/31/2017 9:15:36 AM

Closest GIS Pole Info

Closest GIS Pole	GIS Pole Hgt
65	40

GIS Line #	GIS Pole Type
0215	Wood

GIS Pole ID	GIS Pole Class
272016214	4

Notes\Comments: Branch on all phases

Special Equipment?: None

Damage Reports — Feeder (CO-Dist-Fdr) 49_56_63F6 — 10/31/2017 5:51

Location Info

Dmg Pt#	X,Y
168	-71.751338 41.635939

Closest Address: 405 Plain Rd, West Greenwich RI

Pole Info

Pole #	XArm\Pin	Brk Pole	Anchor	Bk Pole OffStreet	Guy
36	0	1	0	0	0

Span Info

3PH Open Wire Primary	3 PH Spacer Wire Primary	1PH Primary	Secondary	Services
0	0	2	2	0

Transformers

Xfrmr	Xfrmr Offstreet	Stepdown Xfrmr
0	0	0

Other Facilities

Cutout\Dis-connect	Capacitor	Recloser	Streetlight	Regulator	Floodlight
0	0	0	0	0	0

Veg Info

	Tree Crews Rqd	Assessor
1	1	NEDA155

Other Conditions

Oil Spill?	Live Wires?	Date
<null>	<null>	10/31/2017 9:31:07 AM

Closest GIS Pole Info

Closest GIS Pole	GIS Pole Hgt	GIS Line #	GIS Pole Type	GIS Pole ID	GIS Pole Class
36	40	0220	Wood	272014786	3

Notes\Comments: Broken pole big tree on wire

Special Equipment?: None

Location Info

Dmg Pt#	X,Y
173	-71.74834 41.628077

Closest Address: 755 Plain Rd, West Greenwich RI

Pole Info

Pole #	XArm\Pin	Brk Pole	Anchor	Bk Pole OffStreet	Guy
50	0	0	0	0	0

Span Info

3PH Open Wire Primary	3 PH Spacer Wire Primary	1PH Primary	Secondary	Services
0	0	0	1	0

Transformers

Xfrmr	Xfrmr Offstreet	Stepdown Xfrmr
0	0	0

Other Facilities

Cutout\Dis-connect	Capacitor	Recloser	Streetlight	Regulator	Floodlight
0	0	0	0	0	0

Veg Info

	Tree Crews Rqd	Assessor
0	0	NEDA155

Other Conditions

Oil Spill?	Live Wires?	Date
<null>	<null>	10/31/2017 9:39:17 AM

Closest GIS Pole Info

Closest GIS Pole	GIS Pole Hgt	GIS Line #	GIS Pole Type	GIS Pole ID	GIS Pole Class
50-2	35	0220	Wood	272014408	4

Notes\Comments: Secondary span down

Special Equipment?: None

Damage Reports — Feeder (CO-Dist-Fdr) 49_56_63F6 — 10/31/2017 5:51

Location Info

Dmg Pt#	X,Y
177	-71.753157 41.63691

Closest Address: 20 Liberty Hill Rd, West Greenwich RI

Pole Info

Pole #	XArm\Pin	Brk Pole	Anchor	Bk Pole OffStreet	Guy
2-50	0	0	0	0	0

Span Info

3PH Open Wire Primary	3 PH Spacer Wire Primary	1PH Primary	Secondary	Services
0	0	0	0	0

Transformers / Other Facilities / Veg Info / Other Conditions

Xfrmr	Xfrmr Offstreet	Stepdown Xfrmr	Cutout\Dis-connect	Capacitor	Recloser	Streetlight	Regulator	Floodlight	Tree Crews Rqd	Assessor	Oil Spill?	Live Wires?	Date
0	0	0	0	0	0	0	0	0	1	NEDA155	<null>	<null>	10/31/2017 9:45:14 AM

Closest GIS Pole Info

Closest GIS Pole	GIS Pole Hgt	GIS Line #	GIS Pole Type	GIS Pole ID	GIS Pole Class
2-50	40	0145	Wood	272027808	4

Notes\Comments: Branch on primary

Special Equipment?: None

Location Info

Dmg Pt#	X,Y
181	-71.757501 41.630437

Closest Address: 136 Liberty Hill Rd, West Greenwich RI

Pole Info

Pole #	XArm\Pin	Brk Pole	Anchor	Bk Pole OffStreet	Guy
16	0	0	0	0	0

Span Info

3PH Open Wire Primary	3 PH Spacer Wire Primary	1PH Primary	Secondary	Services
0	1	0	0	0

Transformers / Other Facilities / Veg Info / Other Conditions

Xfrmr	Xfrmr Offstreet	Stepdown Xfrmr	Cutout\Dis-connect	Capacitor	Recloser	Streetlight	Regulator	Floodlight	Tree Crews Rqd	Assessor	Oil Spill?	Live Wires?	Date
0	0	0	0	0	0	0	0	0	1	NEDA155	<null>	<null>	10/31/2017 9:50:40 AM

Closest GIS Pole Info

Closest GIS Pole	GIS Pole Hgt	GIS Line #	GIS Pole Type	GIS Pole ID	GIS Pole Class
17	40	0145	Wood	272027549	4

Notes\Comments: Tree on all phases

Special Equipment?: None

Damage Reports — Feeder (CO-Dist-Fdr) 49_56_63F6 — 10/31/2017 5:51

Location Info

Dmg Pt#	X,Y
185	-71.760267 41.627744

Closest Address: 195 Liberty Hill Rd, West Greenwich RI

Pole Info

Pole #	XArm\Pin	Brk Pole	Anchor	Bk Pole OffStreet	Guy
23	0	0	0	0	0

Span Info

3PH Open Wire Primary	3 PH Spacer Wire Primary	1PH Primary	Secondary	Services
0	1	0	0	0

Transformers

Xfrmr	Xfrmr Offstreet	Stepdown Xfrmr
0	0	0

Other Facilities

Cutout\Dis-connect	Capacitor	Recloser	Streetlight	Regulator	Floodlight
0	0	0	0	0	0

Veg Info

	Tree Crews Rqd	Assessor
1	1	NEDA155

Other Conditions

Oil Spill?	Live Wires?	Date
<null>	<null>	10/31/2017 9:53:34 AM

Closest GIS Pole Info

Closest GIS Pole	GIS Pole Hgt	GIS Line #	GIS Pole Type	GIS Pole ID	GIS Pole Class
24-50	40	0135	Wood	204455444	3

Notes\Comments: Big tree on all phases

Special Equipment?: None

Location Info

Dmg Pt#	X,Y
187	-71.760357 41.626997

Closest Address: 172 Hudson Pond Rd, West Greenwich RI

Pole Info

Pole #	XArm\Pin	Brk Pole	Anchor	Bk Pole OffStreet	Guy
26	0	1	0	0	0

Span Info

3PH Open Wire Primary	3 PH Spacer Wire Primary	1PH Primary	Secondary	Services
0	0	2	2	0

Transformers

Xfrmr	Xfrmr Offstreet	Stepdown Xfrmr
0	0	0

Other Facilities

Cutout\Dis-connect	Capacitor	Recloser	Streetlight	Regulator	Floodlight
0	0	0	0	0	0

Veg Info

	Tree Crews Rqd	Assessor
1	1	NEDA155

Other Conditions

Oil Spill?	Live Wires?	Date
<null>	<null>	10/31/2017 9:55:31 AM

Closest GIS Pole Info

Closest GIS Pole	GIS Pole Hgt	GIS Line #	GIS Pole Type	GIS Pole ID	GIS Pole Class
26	35	0135	Wood	272030433	5

Notes\Comments: Tree on phases broken pole

Special Equipment?: None

Damage Reports — Feeder (CO-Dist-Fdr) — 49_56_63F6 — 10/31/2017 5:51

Location Info

Dmg Pt#	X,Y
188	-71.755694 41.618709

Closest Address: 304 Hudson Pond Rd, West Greenwich RI

Pole Info

Pole #	XArm\Pin	Brk Pole	Anchor	Bk Pole OffStreet	Guy
46	0	0	0	0	0

Span Info

3PH Open Wire Primary	3 PH Spacer Wire Primary	1PH Primary	Secondary	Services
0	0	0	0	0

Transformers

Xfrmr	Xfrmr Offstreet	Stepdown Xfrmr
0	0	0

Other Facilities

Cutout\Dis-connect	Capacitor	Recloser	Streetlight	Regulator	Floodlight
0	0	0	0	0	0

Veg Info

	Tree Crews Rqd
1	1

Other Conditions

Oil Spill?	Live Wires?	Assessor	Date
<null>	<null>	NEDA155	10/31/2017 9:58:29 AM

Closest GIS Pole Info

Closest GIS Pole	GIS Pole Hgt	GIS Line #	GIS Pole Type	GIS Pole ID	GIS Pole Class
46	35	0135	Wood	272030012	4

Notes\Comments: Big tree on all phases blocking rd

Special Equipment?: None

Location Info

Dmg Pt#	X,Y
191	-71.762672 41.632506

Closest Address: 77 Hudson Pond Rd, West Greenwich RI

Pole Info

Pole #	XArm\Pin	Brk Pole	Anchor	Bk Pole OffStreet	Guy
1162	0	0	0	0	0

Span Info

3PH Open Wire Primary	3 PH Spacer Wire Primary	1PH Primary	Secondary	Services
0	0	0	0	0

Transformers

Xfrmr	Xfrmr Offstreet	Stepdown Xfrmr
0	0	0

Other Facilities

Cutout\Dis-connect	Capacitor	Recloser	Streetlight	Regulator	Floodlight
0	0	0	0	0	0

Veg Info

	Tree Crews Rqd
1	0

Other Conditions

Oil Spill?	Live Wires?	Assessor	Date
<null>	<null>	NEDA155	10/31/2017 10:04:44 AM

Closest GIS Pole Info

Closest GIS Pole	GIS Pole Hgt	GIS Line #	GIS Pole Type	GIS Pole ID	GIS Pole Class
11	40	0135	Wood	272030670	3

Notes\Comments: Branch on neutral

Special Equipment?: None

Damage Reports — Feeder (CO-Dist-Fdr) 49_56_63F6 — 10/31/2017 5:51

Location Info

Dmg Pt#	X,Y
195	-71.76674 41.636135

Closest Address: 12 Hudson Pond Rd, West Greenwich RI

Pole Info

Pole #	XArm\Pin	Brk Pole	Anchor	Bk Pole OffStreet	Guy
2	0	0	0	0	0

Span Info

3PH Open Wire Primary	3 PH Spacer Wire Primary	1PH Primary	Secondary	Services
0	0	0	0	0

Transformers

Xfrmr	Xfrmr Offstreet	Stepdown Xfrmr
0	0	0

Other Facilities

Cutout\Dis-connect	Capacitor	Recloser	Streetlight	Regulator	Floodlight
0	0	0	0	0	0

Veg Info

	Tree Crews Rqd	Assessor
1	0	NEDA155

Other Conditions

Oil Spill?	Live Wires?	Date
<null>	<null>	10/31/2017 10:08:29 AM

Closest GIS Pole Info

Closest GIS Pole	GIS Pole Hgt	GIS Line #	GIS Pole Type	GIS Pole ID	GIS Pole Class
2-50	40	0135	Wood	272030769	3

Notes\Comments: Branch on neutral

Special Equipment?: None

Location Info

Dmg Pt#	X,Y
197	-71.780858 41.639154

Closest Address: 263 Hazard Rd, West Greenwich RI

Pole Info

Pole #	XArm\Pin	Brk Pole	Anchor	Bk Pole OffStreet	Guy
40	0	0	0	0	0

Span Info

3PH Open Wire Primary	3 PH Spacer Wire Primary	1PH Primary	Secondary	Services
0	0	1	0	0

Transformers

Xfrmr	Xfrmr Offstreet	Stepdown Xfrmr
0	0	0

Other Facilities

Cutout\Dis-connect	Capacitor	Recloser	Streetlight	Regulator	Floodlight
0	0	0	0	0	0

Veg Info

	Tree Crews Rqd	Assessor
0	0	NEDA155

Other Conditions

Oil Spill?	Live Wires?	Date
<null>	<null>	10/31/2017 10:10:35 AM

Closest GIS Pole Info

Closest GIS Pole	GIS Pole Hgt	GIS Line #	GIS Pole Type	GIS Pole ID	GIS Pole Class
40	40	0128	Wood	272032440	4

Notes\Comments: Primary off insulator broken pole extension

Special Equipment?: None

Location Info		Pole Info		Span Info		Transformers	Other Facilities		Veg Info	Other Conditions	Closest GIS Pole Info	
Dmg Pt#	X,Y	Pole #	XArm\Pin	3PH Open Wire Primary	3 PH Spacer Wire Primary	Xfrmr	Cutout\Dis-connect	Capacitor		Oil Spill?	Closest GIS Pole	GIS Pole Hgt
200	-71.780326 41.65433	3	0	0	0	0	0	0	1	<null>	3	40
Closest Address		Brk Pole	Anchor	1PH Primary	Secondary	Xfrmr Offstreet	Recloser	Streetlight	Tree Crews Rqd	Live Wires?	GIS Line #	GIS Pole Type
27 Hazard Rd		0	0	1	0	0	0	0	1	<null>	0128	Wood
West Greenwich	RI	Bk Pole OffStreet	Guy	Services		Stepdown Xfrmr	Regulator	Floodlight	Assessor	Date	GIS Pole ID	GIS Pole Class
		0	0	0		0	0	0	NEDA155	10/31/2017 10:15:14 AM	272033284	3

Notes\Comments

Tree on all phases across rd

Special Equipment?

None

Location Info		Pole Info		Span Info		Transformers	Other Facilities		Veg Info	Other Conditions	Closest GIS Pole Info	
Dmg Pt#	X,Y	Pole #	XArm\Pin	3PH Open Wire Primary	3 PH Spacer Wire Primary	Xfrmr	Cutout\Dis-connect	Capacitor		Oil Spill?	Closest GIS Pole	GIS Pole Hgt
205	-71.783217 41.634092	2	0	0	0	0	0	0	1	<null>	2-50	35
Closest Address		Brk Pole	Anchor	1PH Primary	Secondary	Xfrmr Offstreet	Recloser	Streetlight	Tree Crews Rqd	Live Wires?	GIS Line #	GIS Pole Type
19 Bailey Pond Rd		0	0	0	0	0	0	0	0	<null>	0035	Wood
West Greenwich	RI	Bk Pole OffStreet	Guy	Services		Stepdown Xfrmr	Regulator	Floodlight	Assessor	Date	GIS Pole ID	GIS Pole Class
		0	0	0		0	0	0	NEDA155	10/31/2017 10:21:55 AM	272055367	5

Notes\Comments

Branch on neutral

Special Equipment?

None

Location Info		Pole Info		Span Info		Transformers	Other Facilities		Veg Info	Other Conditions	Closest GIS Pole Info	
Dmg Pt#	X,Y	Pole #	XArm\Pin	3PH Open Wire Primary	3 PH Spacer Wire Primary	Xfrmr	Cutout\Dis-connect	Capacitor		Oil Spill?	Closest GIS Pole	GIS Pole Hgt
209	-71.786265 41.635639	B/t 1 2	0	0	0	0	0	0	1	<null>	2	35
Closest Address		Brk Pole	Anchor	1PH Primary	Secondary	Xfrmr Offstreet	Recloser	Streetlight	Tree Crews Rqd	Live Wires?	GIS Line #	GIS Pole Type
80 Niantic Trl		0	0	0	0	0	0	0	0	<null>	0185	Wood
West Greenwich	RI	Bk Pole OffStreet	Guy	Services		Stepdown Xfrmr	Regulator	Floodlight	Assessor	Date	GIS Pole ID	GIS Pole Class
		0	0	0		0	0	0	NEDA155	10/31/2017 10:27:14 AM	272022668	4

Notes\Comments

Branch on primary

Special Equipment?

None

Location Info		Pole Info		Span Info		Transformers	Other Facilities		Veg Info	Other Conditions	Closest GIS Pole Info	
Dmg Pt#	X,Y	Pole #	XArm\Pin	3PH Open Wire Primary	3 PH Spacer Wire Primary	Xfrmr	Cutout\Dis-connect	Capacitor		Oil Spill?	Closest GIS Pole	GIS Pole Hgt
218	-71.77245 41.607987	33	0	0	0	0	0	0	0	<null>	33	35
Closest Address		Brk Pole	Anchor	1PH Primary	Secondary	Xfrmr Offstreet	Recloser	Streetlight	Tree Crews Rqd	Live Wires?	GIS Line #	GIS Pole Type
55 Escoheag Hill Rd		0	0	0	0	0	0	0	0	<null>	0100	Wood
West Greenwich	RI	Bk Pole OffStreet	Guy	Services		Stepdown Xfrmr	Regulator	Floodlight	Assessor	Date	GIS Pole ID	GIS Pole Class
		0	0	0		0	0	0	NEDA155	10/31/2017 10:38:18 AM	272042622	4

Notes\Comments

Missing fuse

Special Equipment?

None

Damage Reports — Feeder (CO-Dist-Fdr) 49_56_63F6 — 10/31/2017 5:51

Location Info

Dmg Pt#	X,Y
222	-71.760593 41.596712

Closest Address: 65 Escoheag Hill Rd, Exeter RI

Pole Info

Pole #	XArm\Pin	Brk Pole	Anchor	Bk Pole OffStreet	Guy
56 to 52	0	0	0	0	0

Span Info

3PH Open Wire Primary	3 PH Spacer Wire Primary	1PH Primary	Secondary	Services
0	0	2	0	0

Transformers / Other Facilities / Veg Info / Other Conditions

Xfrmr	Xfrmr Offstreet	Stepdown Xfrmr	Cutout\Dis-connect	Capacitor	Recloser	Streetlight	Regulator	Floodlight	Tree Crews Rqd	Assessor	Oil Spill?	Live Wires?	Date
0	0	0	0	0	0	0	0	0	0	NEDA155	<null>	<null>	10/31/2017 10:44:01 AM

Closest GIS Pole Info

Closest GIS Pole	GIS Pole Hgt	GIS Line #	GIS Pole Type	GIS Pole ID	GIS Pole Class
54	30	0060	Wood	272049103	5

Notes\Comments: Neutral down

Special Equipment?: None

Location Info

Dmg Pt#	X,Y
227	-71.759098 41.592186

Closest Address: 203 Escoheag Hill Rd, Exeter RI

Pole Info

Pole #	XArm\Pin	Brk Pole	Anchor	Bk Pole OffStreet	Guy
41	0	1	0	0	0

Span Info

3PH Open Wire Primary	3 PH Spacer Wire Primary	1PH Primary	Secondary	Services
0	0	2	0	0

Transformers / Other Facilities / Veg Info / Other Conditions

Xfrmr	Xfrmr Offstreet	Stepdown Xfrmr	Cutout\Dis-connect	Capacitor	Recloser	Streetlight	Regulator	Floodlight	Tree Crews Rqd	Assessor	Oil Spill?	Live Wires?	Date
0	0	0	0	0	0	0	0	0	0	NEDA155	<null>	<null>	10/31/2017 10:47:55 AM

Closest GIS Pole Info

Closest GIS Pole	GIS Pole Hgt	GIS Line #	GIS Pole Type	GIS Pole ID	GIS Pole Class
43	35	0060	Wood	272049283	5

Notes\Comments: Broken pole spans low to ground

Special Equipment?: None

Damage Reports — Feeder (CO-Dist-Fdr) 49_56_63F6 — 10/31/2017 5:51

Location Info

Dmg Pt#	X,Y
234	-71.759277 41.576586

Closest Address: 2473 Ten Rod Rd, Exeter RI

Pole Info

Pole #	XArm\Pin	Brk Pole	Anchor	Bk Pole OffStreet	Guy
490	0	0	0	0	0

Span Info

3PH Open Wire Primary	3 PH Spacer Wire Primary	1PH Primary	Secondary	Services
0	0	1	0	0

Transformers

Xfrmr	Xfrmr Offstreet	Stepdown Xfrmr
0	0	0

Other Facilities

Cutout\Dis-connect	Capacitor	Recloser	Streetlight	Regulator	Floodlight
0	0	0	0	0	0

Veg Info

	Tree Crews Rqd	Assessor
0	0	NEDA155

Other Conditions

Oil Spill?	Live Wires?	Date
<null>	<null>	10/31/2017 10:57:07 AM

Closest GIS Pole Info

Closest GIS Pole	GIS Pole Hgt	GIS Line #	GIS Pole Type	GIS Pole ID	GIS Pole Class
490	40	0290	Wood	272004786	3

Notes\Comments: Primary down

Special Equipment?: None

Location Info

Dmg Pt#	X,Y
245	-71.751613 41.562782

Closest Address: 189 Woody Hill Rd, Exeter RI

Pole Info

Pole #	XArm\Pin	Brk Pole	Anchor	Bk Pole OffStreet	Guy
44	0	0	0	0	0

Span Info

3PH Open Wire Primary	3 PH Spacer Wire Primary	1PH Primary	Secondary	Services
0	0	0	0	0

Transformers

Xfrmr	Xfrmr Offstreet	Stepdown Xfrmr
0	0	0

Other Facilities

Cutout\Dis-connect	Capacitor	Recloser	Streetlight	Regulator	Floodlight
0	0	0	0	0	0

Veg Info

	Tree Crews Rqd	Assessor
0	0	NEDA155

Other Conditions

Oil Spill?	Live Wires?	Date
<null>	<null>	10/31/2017 11:07:37 AM

Closest GIS Pole Info

Closest GIS Pole	GIS Pole Hgt	GIS Line #	GIS Pole Type	GIS Pole ID	GIS Pole Class
44	40	0330	Wood	271997752	3

Notes\Comments: Blown fuse

Special Equipment?: None

Damage Reports — Feeder (CO-Dist-Fdr) 49_56_63F6 — 10/31/2017 5:51

Location Info

Dmg Pt#	X,Y
248	-71.751458 41.558245

Closest Address: 330 Woody Hill Rd, Exeter RI

Pole Info

Pole #	XArm\Pin	Brk Pole	Anchor	Bk Pole OffStreet	Guy
56	0	0	0	0	0

Span Info

3PH Open Wire Primary	3 PH Spacer Wire Primary	1PH Primary	Secondary	Services
0	0	0	0	0

Transformers

Xfrmr	Xfrmr Offstreet	Stepdown Xfrmr
0	0	0

Other Facilities

Cutout\Dis-connect	Capacitor	Recloser	Streetlight	Regulator	Floodlight
0	0	0	0	0	0

Veg Info

	Tree Crews Rqd	Assessor
1	0	NEDA155

Other Conditions

Oil Spill?	Live Wires?	Date
<null>	<null>	10/31/2017 11:11:04 AM

Closest GIS Pole Info

Closest GIS Pole	GIS Pole Hgt	GIS Line #	GIS Pole Type	GIS Pole ID	GIS Pole Class
54	40	0330	Wood	271997617	3

Notes\Comments: Branch on neutral

Special Equipment?: None

Location Info

Dmg Pt#	X,Y
256	-71.735757 41.56068

Closest Address: 214 Skunk Hill Rd, Exeter RI

Pole Info

Pole #	XArm\Pin	Brk Pole	Anchor	Bk Pole OffStreet	Guy
30	0	0	0	0	0

Span Info

3PH Open Wire Primary	3 PH Spacer Wire Primary	1PH Primary	Secondary	Services
0	0	1	0	0

Transformers

Xfrmr	Xfrmr Offstreet	Stepdown Xfrmr
0	0	0

Other Facilities

Cutout\Dis-connect	Capacitor	Recloser	Streetlight	Regulator	Floodlight
0	0	0	0	0	0

Veg Info

	Tree Crews Rqd	Assessor
1	1	NEDA155

Other Conditions

Oil Spill?	Live Wires?	Date
<null>	<null>	10/31/2017 11:18:11 AM

Closest GIS Pole Info

Closest GIS Pole	GIS Pole Hgt	GIS Line #	GIS Pole Type	GIS Pole ID	GIS Pole Class
30	40	0235	Wood	272019808	4

Notes\Comments: Lots of trees on phases across rd

Special Equipment?: None

Damage Reports — Feeder (CO-Dist-Fdr) 49_56_63F6 — 10/31/2017 5:51

Location Info

Dmg Pt#	X,Y
273	-71.709331 41.587792

Closest Address: Frosty Hollow Rd, Exeter RI

Pole Info

Pole #	XArm\Pin	Brk Pole	Anchor	Bk Pole OffStreet	Guy
31	0	0	0	0	0

Span Info

3PH Open Wire Primary	3 PH Spacer Wire Primary	1PH Primary	Secondary	Services
0	0	1	0	0

Transformers

Xfrmr	Xfrmr Offstreet	Stepdown Xfrmr
0	0	0

Other Facilities

Cutout\Dis-connect	Capacitor	Recloser	Streetlight	Regulator	Floodlight
0	0	0	0	0	0

Veg Info

	Tree Crews Rqd	Assessor
0	0	NEDA155

Other Conditions

Oil Spill?	Live Wires?	Date
<null>	<null>	10/31/2017 11:36:42 AM

Closest GIS Pole Info

Closest GIS Pole	GIS Pole Hgt	GIS Line #	GIS Pole Type	GIS Pole ID	GIS Pole Class
34	35	0077	Wood	272045398	0

Notes\Comments: Primary down might need to climb pole

Special Equipment?: None

Location Info

Dmg Pt#	X,Y
277	-71.682357 41.572977

Closest Address: 65 Arcadia Rd, Exeter RI

Pole Info

Pole #	XArm\Pin	Brk Pole	Anchor	Bk Pole OffStreet	Guy
11 to 14	0	0	0	0	0

Span Info

3PH Open Wire Primary	3 PH Spacer Wire Primary	1PH Primary	Secondary	Services
0	0	3	0	0

Transformers

Xfrmr	Xfrmr Offstreet	Stepdown Xfrmr
0	0	0

Other Facilities

Cutout\Dis-connect	Capacitor	Recloser	Streetlight	Regulator	Floodlight
0	0	0	0	0	0

Veg Info

	Tree Crews Rqd	Assessor
0	0	NEDA155

Other Conditions

Oil Spill?	Live Wires?	Date
<null>	<null>	10/31/2017 11:48:38 AM

Closest GIS Pole Info

Closest GIS Pole	GIS Pole Hgt	GIS Line #	GIS Pole Type	GIS Pole ID	GIS Pole Class
11	35	0005	Wood	272057639	4

Notes\Comments: Primary pulled off insulator

Special Equipment?: None

Damage Reports — Feeder (CO-Dist-Fdr) 49_56_63F6 — 10/31/2017 5:51

Location Info

Dmg Pt#	X,Y
281	-71.682209 41.571092

Closest Address: 93 Arcadia Rd, Exeter RI

Pole Info

Pole #	XArm\Pin	Brk Pole	Anchor	Bk Pole OffStreet	Guy
16	0	0	0	0	0

Span Info

3PH Open Wire Primary	3 PH Spacer Wire Primary	1PH Primary	Secondary	Services
0	0	1	0	0

Transformers

Xfrmr	Xfrmr Offstreet	Stepdown Xfrmr
0	0	0

Other Facilities

Cutout\Dis-connect	Capacitor	Recloser	Streetlight	Regulator	Floodlight
0	0	0	0	0	0

Veg Info

	Tree Crews Rqd	Assessor
1	1	NEDA155

Other Conditions

Oil Spill?	Live Wires?	Date
<null>	<null>	10/31/2017 11:51:12 AM

Closest GIS Pole Info

Closest GIS Pole	GIS Pole Hgt	GIS Line #	GIS Pole Type	GIS Pole ID	GIS Pole Class
16	40	0005	Wood	272927333	3

Notes\Comments: Tree on all phases

Special Equipment?: None

Location Info

Dmg Pt#	X,Y
287	-71.674329 41.578788

Closest Address: 278 E Shore Dr, Exeter RI

Pole Info

Pole #	XArm\Pin	Brk Pole	Anchor	Bk Pole OffStreet	Guy
4	0	1	0	0	0

Span Info

3PH Open Wire Primary	3 PH Spacer Wire Primary	1PH Primary	Secondary	Services
0	0	4	0	0

Transformers

Xfrmr	Xfrmr Offstreet	Stepdown Xfrmr
0	0	1

Other Facilities

Cutout\Dis-connect	Capacitor	Recloser	Streetlight	Regulator	Floodlight
0	0	0	0	0	0

Veg Info

	Tree Crews Rqd	Assessor
0	0	NEDA155

Other Conditions

Oil Spill?	Live Wires?	Date
<null>	<null>	10/31/2017 12:07:27 PM

Closest GIS Pole Info

Closest GIS Pole	GIS Pole Hgt	GIS Line #	GIS Pole Type	GIS Pole ID	GIS Pole Class
2	35	0052	Wood	272050949	5

Notes\Comments: Broken pole with transformer on top spans of wire down

Special Equipment?: None

Damage Reports — Feeder (CO-Dist-Fdr) 49_56_63F6 — 10/31/2017 5:51

Location Info

Dmg Pt#	X,Y
289	-71.673546 41.579984

Closest Address: 247 E Shore Dr, Exeter RI

Pole Info

Pole #	XArm\Pin	Brk Pole	Anchor	Bk Pole OffStreet	Guy
7	0	0	0	0	0

Span Info

3PH Open Wire Primary	3 PH Spacer Wire Primary	1PH Primary	Secondary	Services
0	0	1	0	0

Transformers

Xfrmr	Xfrmr Offstreet	Stepdown Xfrmr
0	0	0

Other Facilities

Cutout\Dis-connect	Capacitor	Recloser	Streetlight	Regulator	Floodlight
0	0	0	0	0	0

Veg Info

Tree Crews Rqd	Assessor
0	NEDA155

Other Conditions

Oil Spill?	Live Wires?	Date
<null>	<null>	10/31/2017 12:08:26 PM

Closest GIS Pole Info

Closest GIS Pole	GIS Pole Hgt	GIS Line #	GIS Pole Type	GIS Pole ID	GIS Pole Class
7	35	0052	Wood	272050826	5

Notes\Comments: Broken pole

Special Equipment?: None

Location Info

Dmg Pt#	X,Y
341	-71.67466 41.60875

Closest Address: 138 Breakheart Hill Rd, West Greenwich RI

Pole Info

Pole #	XArm\Pin	Brk Pole	Anchor	Bk Pole OffStreet	Guy
22	0	0	0	0	0

Span Info

3PH Open Wire Primary	3 PH Spacer Wire Primary	1PH Primary	Secondary	Services
0	0	1	0	0

Transformers

Xfrmr	Xfrmr Offstreet	Stepdown Xfrmr
0	0	0

Other Facilities

Cutout\Dis-connect	Capacitor	Recloser	Streetlight	Regulator	Floodlight
0	0	0	0	0	0

Veg Info

Tree Crews Rqd	Assessor
1	NEDA191

Other Conditions

Oil Spill?	Live Wires?	Date
<null>	<null>	10/31/2017 2:08:48 PM

Closest GIS Pole Info

Closest GIS Pole	GIS Pole Hgt	GIS Line #	GIS Pole Type	GIS Pole ID	GIS Pole Class
22	35	0055	Wood	272051200	4

Notes\Comments: Branch on primary

Special Equipment?: None

Damage Reports — Feeder (CO-Dist-Fdr) 49_56_63F6 — 10/31/2017 5:51

Location Info

Dmg Pt#	X,Y
345	-71.682014 41.609307

Closest Address: 29 Parkside Dr, West Greenwich RI

Pole Info

Pole #	XArm\Pin	Brk Pole	Anchor	Bk Pole OffStreet	Guy
4-1	0	0	0	0	0

Span Info

3PH Open Wire Primary	3 PH Spacer Wire Primary	1PH Primary	Secondary	Services
0	0	0	1	0

Transformers / Other Facilities / Veg Info / Other Conditions

Xfrmr	Xfrmr Offstreet	Stepdown Xfrmr	Cutout\Dis-connect	Capacitor	Recloser	Streetlight	Regulator	Floodlight	Veg Info	Tree Crews Rqd	Assessor	Oil Spill?	Live Wires?	Date
0	0	0	0	0	0	0	0	0	0	0	NEDA191	<null>	<null>	10/31/2017 2:20:18 PM

Closest GIS Pole Info

Closest GIS Pole	GIS Pole Hgt	GIS Line #	GIS Pole Type	GIS Pole ID	GIS Pole Class
4	40	0203	Wood	272019254	3

Notes\Comments: Secondary span down 20 parkside dr.

Special Equipment?: None

Location Info

Dmg Pt#	X,Y
347	-71.680417 41.607894

Closest Address: 195 Breakheart Hill Rd, West Greenwich RI

Pole Info

Pole #	XArm\Pin	Brk Pole	Anchor	Bk Pole OffStreet	Guy
35	0	0	0	0	0

Span Info

3PH Open Wire Primary	3 PH Spacer Wire Primary	1PH Primary	Secondary	Services
0	0	0	0	0

Transformers / Other Facilities / Veg Info / Other Conditions

Xfrmr	Xfrmr Offstreet	Stepdown Xfrmr	Cutout\Dis-connect	Capacitor	Recloser	Streetlight	Regulator	Floodlight	Veg Info	Tree Crews Rqd	Assessor	Oil Spill?	Live Wires?	Date
0	0	0	0	0	0	0	0	0	1	0	NEDA191	<null>	<null>	10/31/2017 2:22:22 PM

Closest GIS Pole Info

Closest GIS Pole	GIS Pole Hgt	GIS Line #	GIS Pole Type	GIS Pole ID	GIS Pole Class
34	35	0055	Wood	272050849	4

Notes\Comments: Branch on primary

Special Equipment?: None

Damage Reports — Feeder (CO-Dist-Fdr) 49_56_63F6 — 10/31/2017 5:51

Location Info

Dmg Pt#	X,Y
350	-71.669497 41.609662

Closest Address: 76 Breakheart Hill Rd, West Greenwich RI

Pole Info

Pole #	XArm\Pin	Brk Pole	Anchor	Bk Pole OffStreet	Guy
12	0	0	0	0	0

Span Info

3PH Open Wire Primary	3 PH Spacer Wire Primary	1PH Primary	Secondary	Services
0	0	0	1	0

Transformers

Xfrmr	Xfrmr Offstreet	Stepdown Xfrmr
0	0	0

Other Facilities

Cutout\Dis-connect	Capacitor	Recloser	Streetlight	Regulator	Floodlight
0	0	0	0	0	0

Veg Info

	Tree Crews Rqd
1	0

Other Conditions

Oil Spill?	Live Wires?
<null>	<null>

Closest GIS Pole Info

Closest GIS Pole	GIS Pole Hgt	GIS Line #	GIS Pole Type	GIS Pole ID	GIS Pole Class
12	40	0055	Wood	272051509	3

Assessor	Date
NEDA191	10/31/2017 2:27:49 PM

Notes\Comments: Branch on secondary

Special Equipment?: None

Location Info

Dmg Pt#	X,Y
354	-71.675669 41.62026

Closest Address: 19 Raccoon Hill Rd, West Greenwich RI

Pole Info

Pole #	XArm\Pin	Brk Pole	Anchor	Bk Pole OffStreet	Guy
19	0	0	0	0	0

Span Info

3PH Open Wire Primary	3 PH Spacer Wire Primary	1PH Primary	Secondary	Services
0	0	0	1	0

Transformers

Xfrmr	Xfrmr Offstreet	Stepdown Xfrmr
0	0	0

Other Facilities

Cutout\Dis-connect	Capacitor	Recloser	Streetlight	Regulator	Floodlight
0	0	0	0	0	0

Veg Info

	Tree Crews Rqd
0	0

Other Conditions

Oil Spill?	Live Wires?
<null>	<null>

Closest GIS Pole Info

Closest GIS Pole	GIS Pole Hgt	GIS Line #	GIS Pole Type	GIS Pole ID	GIS Pole Class
19	40	0225	Wood	272013654	3

Assessor	Date
NEDA191	10/31/2017 2:34:15 PM

Notes\Comments: Secondary sagging low

Special Equipment?: None

Damage Reports — Feeder (CO-Dist-Fdr) 49_56_63F6 — 10/31/2017 5:51

Location Info

Dmg Pt#	X,Y
359	-71.682937 41.620027

Closest Address: 75 John Potter Rd, West Greenwich RI

Pole Info

Pole #	XArm\Pin	Brk Pole	Anchor	Bk Pole OffStreet	Guy
12	0	0	0	0	0

Span Info

3PH Open Wire Primary	3 PH Spacer Wire Primary	1PH Primary	Secondary	Services
0	0	0	0	0

Transformers

Xfrmr	Xfrmr Offstreet	Stepdown Xfrmr
0	0	0

Other Facilities

Cutout\Dis-connect	Capacitor	Recloser	Streetlight	Regulator	Floodlight
0	0	0	0	0	0

Veg Info

	Tree Crews Rqd	Assessor
1	0	NEDA191

Other Conditions

Oil Spill?	Live Wires?	Date
<null>	<null>	10/31/2017 2:41:34 PM

Closest GIS Pole Info

Closest GIS Pole	GIS Pole Hgt	GIS Line #	GIS Pole Type	GIS Pole ID	GIS Pole Class
12	40	0136	Wood	272029503	3

Notes\Comments: Branch on phase

Special Equipment?: None

Location Info

Dmg Pt#	X,Y
362	-71.682697 41.620528

Closest Address: 53 John Potter Rd, West Greenwich RI

Pole Info

Pole #	XArm\Pin	Brk Pole	Anchor	Bk Pole OffStreet	Guy
10	0	0	0	0	0

Span Info

3PH Open Wire Primary	3 PH Spacer Wire Primary	1PH Primary	Secondary	Services
0	0	1	0	0

Transformers

Xfrmr	Xfrmr Offstreet	Stepdown Xfrmr
0	0	0

Other Facilities

Cutout\Dis-connect	Capacitor	Recloser	Streetlight	Regulator	Floodlight
0	0	0	0	0	0

Veg Info

	Tree Crews Rqd	Assessor
1	0	NEDA191

Other Conditions

Oil Spill?	Live Wires?	Date
<null>	<null>	10/31/2017 2:54:14 PM

Closest GIS Pole Info

Closest GIS Pole	GIS Pole Hgt	GIS Line #	GIS Pole Type	GIS Pole ID	GIS Pole Class
10	40	0136	Wood	272029524	3

Notes\Comments: Branch on primary

Special Equipment?: None

Damage Reports — Feeder (CO-Dist-Fdr) 49_56_63F6 — 10/31/2017 5:51

Location Info

Dmg Pt#	X,Y
365	-71.67589 41.625396

Closest Address: 457 Robin Hollow Rd, West Greenwich RI

Pole Info

Pole #	XArm\Pin	Brk Pole	Anchor	Bk Pole OffStreet	Guy
5	0	0	0	0	0

Span Info

3PH Open Wire Primary	3 PH Spacer Wire Primary	1PH Primary	Secondary	Services
0	0	0	1	0

Transformers

Xfrmr	Xfrmr Offstreet	Stepdown Xfrmr
0	0	0

Other Facilities

Cutout\Dis-connect	Capacitor	Recloser	Streetlight	Regulator	Floodlight
0	0	0	0	0	0

Veg Info

	Tree Crews Rqd
1	0

Other Conditions

Oil Spill?	Live Wires?
<null>	<null>

Closest GIS Pole Info

Closest GIS Pole	GIS Pole Hgt	GIS Line #	GIS Pole Type	GIS Pole ID	GIS Pole Class
5-1	35	0235	Wood	272012938	4

Assessor	Date
NEDA191	10/31/2017 2:58:15 PM

Notes\Comments: Small tree on secondary span tree crew working

Special Equipment?: None

Location Info

Dmg Pt#	X,Y
379	-71.690565 41.652278

Closest Address: 76 Ambrose Knight Rd, West Greenwich RI

Pole Info

Pole #	XArm\Pin	Brk Pole	Anchor	Bk Pole OffStreet	Guy
8 to 11	0	0	0	0	0

Span Info

3PH Open Wire Primary	3 PH Spacer Wire Primary	1PH Primary	Secondary	Services
0	0	4	4	0

Transformers

Xfrmr	Xfrmr Offstreet	Stepdown Xfrmr
0	0	0

Other Facilities

Cutout\Dis-connect	Capacitor	Recloser	Streetlight	Regulator	Floodlight
0	0	0	0	0	0

Veg Info

	Tree Crews Rqd
1	1

Other Conditions

Oil Spill?	Live Wires?
<null>	<null>

Closest GIS Pole Info

Closest GIS Pole	GIS Pole Hgt	GIS Line #	GIS Pole Type	GIS Pole ID	GIS Pole Class
8	35	0020	Wood	272056548	4

Assessor	Date
NEDA191	10/31/2017 3:24:11 PM

Notes\Comments: Tree on phase and secondary

Special Equipment?: None

Damage Reports — Feeder (CO-Dist-Fdr) 49_56_63F6 — 10/31/2017 5:51

Location Info

Dmg Pt#	X,Y
386	-71.687841 41.650757

Closest Address: West Greenwich, RI

Pole Info

Pole #	XArm\Pin	Brk Pole	Anchor	Bk Pole OffStreet	Guy
13-2	0	0	0	0	0

Span Info

3PH Open Wire Primary	3 PH Spacer Wire Primary	1PH Primary	Secondary	Services
0	0	0	0	0

Transformers

Xfrmr	Xfrmr Offstreet	Stepdown Xfrmr
0	0	0

Other Facilities

Cutout\Dis-connect	Capacitor	Recloser	Streetlight	Regulator	Floodlight
0	0	0	0	0	0

Veg Info

	Tree Crews Rqd	Assessor
1	0	NEDA191

Other Conditions

Oil Spill?	Live Wires?	Date
<null>	<null>	10/31/2017 3:30:23 PM

Closest GIS Pole Info

Closest GIS Pole	GIS Pole Hgt	GIS Line #	GIS Pole Type	GIS Pole ID	GIS Pole Class
13-4	35	0020	Wood	272056344	4

Notes\Comments: Branch on primary

Special Equipment?: None

Location Info

Dmg Pt#	X,Y
400	-71.694995 41.656931

Closest Address: 15 Victory Hwy West Greenwich RI

Pole Info

Pole #	XArm\Pin	Brk Pole	Anchor	Bk Pole OffStreet	Guy
137	0	1	0	0	0

Span Info

3PH Open Wire Primary	3 PH Spacer Wire Primary	1PH Primary	Secondary	Services
0	0	1	0	0

Transformers

Xfrmr	Xfrmr Offstreet	Stepdown Xfrmr
0	0	0

Other Facilities

Cutout\Dis-connect	Capacitor	Recloser	Streetlight	Regulator	Floodlight
0	0	0	0	0	0

Veg Info

	Tree Crews Rqd	Assessor
1	1	NEDA191

Other Conditions

Oil Spill?	Live Wires?	Date
<null>	<null>	10/31/2017 3:45:45 PM

Closest GIS Pole Info

Closest GIS Pole	GIS Pole Hgt	GIS Line #	GIS Pole Type	GIS Pole ID	GIS Pole Class
137	40	0266	Wood	272004006	4

Notes\Comments: Big tree across rd on all wires bending pole

Special Equipment?: None

Damage Reports — Feeder (CO-Dist-Fdr) 49_56_63F6 — 10/31/2017 5:51

Location Info

Dmg Pt#	X,Y
416	-71.659135 41.592194

Closest Address: 167 Austin Farm Rd, Exeter RI

Pole Info

Pole #	XArm\Pin	Brk Pole	Anchor	Bk Pole OffStreet	Guy
16	0	0	0	0	0

Span Info

3PH Open Wire Primary	3 PH Spacer Wire Primary	1PH Primary	Secondary	Services
0	0	0	0	0

Transformers

Xfrmr	Xfrmr Offstreet	Stepdown Xfrmr
0	0	0

Other Facilities

Cutout\Dis-connect	Capacitor	Recloser	Streetlight	Regulator	Floodlight
0	0	0	0	0	0

Veg Info

	Tree Crews Rqd
0	0

Other Conditions

Oil Spill?	Live Wires?	Assessor	Date
<null>	<null>	NEDA191	10/31/2017 4:13:52 PM

Closest GIS Pole Info

Closest GIS Pole	GIS Pole Hgt	GIS Line #	GIS Pole Type	GIS Pole ID	GIS Pole Class
16	40	0015	Wood	272057003	3

Notes\Comments: Blown fuse

Special Equipment?: None

Location Info

Dmg Pt#	X,Y
419	-71.676687 41.592824

Closest Address: 559 Austin Farm Rd, Exeter RI

Pole Info

Pole #	XArm\Pin	Brk Pole	Anchor	Bk Pole OffStreet	Guy
51	0	0	0	0	0

Span Info

3PH Open Wire Primary	3 PH Spacer Wire Primary	1PH Primary	Secondary	Services
0	0	0	0	0

Transformers

Xfrmr	Xfrmr Offstreet	Stepdown Xfrmr
0	0	0

Other Facilities

Cutout\Dis-connect	Capacitor	Recloser	Streetlight	Regulator	Floodlight
0	0	0	0	0	0

Veg Info

	Tree Crews Rqd
1	0

Other Conditions

Oil Spill?	Live Wires?	Assessor	Date
<null>	<null>	NEDA191	10/31/2017 4:16:41 PM

Closest GIS Pole Info

Closest GIS Pole	GIS Pole Hgt	GIS Line #	GIS Pole Type	GIS Pole ID	GIS Pole Class
51	35	0015	Wood	272055842	4

Notes\Comments: Branch on primary

Special Equipment?: None

Damage Reports — Feeder (CO-Dist-Fdr) 49_56_63F6 — 10/31/2017 5:51

Location Info

Dmg Pt#	X,Y
420	-71.679109 41.592858

Closest Address: 608 Austin Farm Rd, Exeter RI

Pole Info

Pole #	XArm\Pin	Brk Pole	Anchor	Bk Pole OffStreet	Guy
56	0	0	0	0	0

Span Info

3PH Open Wire Primary	3 PH Spacer Wire Primary	1PH Primary	Secondary	Services
0	0	0	0	0

Transformers

Xfrmr	Xfrmr Offstreet	Stepdown Xfrmr
0	0	0

Other Facilities

Cutout\Dis-connect	Capacitor	Recloser	Streetlight	Regulator	Floodlight
0	0	0	0	0	0

Veg Info

	Tree Crews Rqd	Assessor
0	0	NEDA191

Other Conditions

Oil Spill?	Live Wires?	Date
<null>	<null>	10/31/2017 4:17:44 PM

Closest GIS Pole Info

Closest GIS Pole	GIS Pole Hgt	GIS Line #	GIS Pole Type	GIS Pole ID	GIS Pole Class
56	35	0015	Wood	272055717	4

Notes\Comments: Primary off insulator

Special Equipment?: None

Location Info

Dmg Pt#	X,Y
422	-71.681048 41.590214

Closest Address: 705 Austin Farm Rd, Exeter RI

Pole Info

Pole #	XArm\Pin	Brk Pole	Anchor	Bk Pole OffStreet	Guy
64	0	0	0	0	0

Span Info

3PH Open Wire Primary	3 PH Spacer Wire Primary	1PH Primary	Secondary	Services
0	0	0	0	0

Transformers

Xfrmr	Xfrmr Offstreet	Stepdown Xfrmr
0	0	0

Other Facilities

Cutout\Dis-connect	Capacitor	Recloser	Streetlight	Regulator	Floodlight
0	0	0	0	0	0

Veg Info

	Tree Crews Rqd	Assessor
1	1	NEDA191

Other Conditions

Oil Spill?	Live Wires?	Date
<null>	<null>	10/31/2017 4:19:29 PM

Closest GIS Pole Info

Closest GIS Pole	GIS Pole Hgt	GIS Line #	GIS Pole Type	GIS Pole ID	GIS Pole Class
64	40	0015	Wood	272055539	3

Notes\Comments: Tree on primary

Special Equipment?: None

Damage Reports — Feeder (CO-Dist-Fdr) 49_56_63F6 — 10/31/2017 5:51

Location Info

Dmg Pt#	X,Y
423	-71.684107 41.590809

Closest Address: 773 Austin Farm Rd, Exeter RI

Pole Info

Pole #	XArm\Pin	Brk Pole	Anchor	Bk Pole OffStreet	Guy
70	0	0	0	0	0

Span Info

3PH Open Wire Primary	3 PH Spacer Wire Primary	1PH Primary	Secondary	Services
0	0	0	0	0

Transformers

Xfrmr	Xfrmr Offstreet	Stepdown Xfrmr
0	0	0

Other Facilities

Cutout\Dis-connect	Capacitor	Recloser	Streetlight	Regulator	Floodlight
0	0	0	0	0	0

Veg Info

	Tree Crews Rqd
1	1

Other Conditions

Oil Spill?	Live Wires?
<null>	<null>

Closest GIS Pole Info

Closest GIS Pole	GIS Pole Hgt	GIS Line #	GIS Pole Type	GIS Pole ID	GIS Pole Class
70	40	0015	Wood	272055379	3

Assessor	Date
NEDA191	10/31/2017 4:20:45 PM

Notes\Comments: Big branch on neutral

Special Equipment?: None

Location Info

Dmg Pt#	X,Y
424	-71.686397 41.591174

Closest Address: 823 Austin Farm Rd, Exeter RI

Pole Info

Pole #	XArm\Pin	Brk Pole	Anchor	Bk Pole OffStreet	Guy
75	0	0	0	0	0

Span Info

3PH Open Wire Primary	3 PH Spacer Wire Primary	1PH Primary	Secondary	Services
0	0	0	0	0

Transformers

Xfrmr	Xfrmr Offstreet	Stepdown Xfrmr
0	0	0

Other Facilities

Cutout\Dis-connect	Capacitor	Recloser	Streetlight	Regulator	Floodlight
0	0	0	0	0	0

Veg Info

	Tree Crews Rqd
1	1

Other Conditions

Oil Spill?	Live Wires?
<null>	<null>

Closest GIS Pole Info

Closest GIS Pole	GIS Pole Hgt	GIS Line #	GIS Pole Type	GIS Pole ID	GIS Pole Class
74	40	0015	Wood	272055307	3

Assessor	Date
NEDA191	10/31/2017 4:21:56 PM

Notes\Comments: Tree down on all wires across rd

Special Equipment?: None

Damage Reports — Feeder (CO-Dist-Fdr) 49_56_63F6 — 10/31/2017 5:51

Location Info

Dmg Pt#	X,Y
427	-71.687698 41.591808

Closest Address: 851 Austin Farm Rd, Exeter RI

Pole Info

Pole #	XArm\Pin
76-4	0

Brk Pole	Anchor
1	0

Bk Pole OffStreet	Guy
0	0

Span Info

3PH Open Wire Primary	3 PH Spacer Wire Primary
0	0

1PH Primary	Secondary
0	1

Services: 0

Transformers

Xfrmr	Xfrmr Offstreet	Stepdown Xfrmr
0	0	0

Other Facilities

Cutout\Dis-connect	Capacitor
0	0

Recloser	Streetlight
0	0

Regulator	Floodlight
0	0

Veg Info

	Tree Crews Rqd
0	0

Assessor: NEDA191

Other Conditions

Oil Spill?	Live Wires?	Date
<null>	<null>	10/31/2017 4:25:40 PM

Closest GIS Pole Info

Closest GIS Pole	GIS Pole Hgt
76-2	40

GIS Line #	GIS Pole Type
0015	Wood

GIS Pole ID	GIS Pole Class
272078208	3

Notes\Comments: Broken pole down secondary

Special Equipment?: None

Location Info

Dmg Pt#	X,Y
444	-71.665588 41.547066

Closest Address: 90 Tefft Hill Rd, Wyoming RI

Pole Info

Pole #	XArm\Pin
22	0

Brk Pole	Anchor
0	0

Bk Pole OffStreet	Guy
0	0

Span Info

3PH Open Wire Primary	3 PH Spacer Wire Primary
0	0

1PH Primary	Secondary
0	1

Services: 0

Transformers

Xfrmr	Xfrmr Offstreet	Stepdown Xfrmr
0	0	0

Other Facilities

Cutout\Dis-connect	Capacitor
0	0

Recloser	Streetlight
0	0

Regulator	Floodlight
0	0

Veg Info

	Tree Crews Rqd
1	1

Assessor: NEDA191

Other Conditions

Oil Spill?	Live Wires?	Date
<null>	<null>	10/31/2017 4:54:57 PM

Closest GIS Pole Info

Closest GIS Pole	GIS Pole Hgt
22	35

GIS Line #	GIS Pole Type
1490	Wood

GIS Pole ID	GIS Pole Class
272253925	4

Notes\Comments: Tree on secondary leaning pole

Special Equipment?: None

Damage Reports — Feeder (CO-Dist-Fdr) 49_56_63F6 — 10/31/2017 5:51

Location Info

Dmg Pt#	X,Y
454	-71.644724 41.55909

Closest Address: Richmond, RI

Pole Info

Pole #	XArm\Pin	Brk Pole	Anchor	Bk Pole OffStreet	Guy
16	0	0	0	0	0

Span Info

3PH Open Wire Primary	3 PH Spacer Wire Primary	1PH Primary	Secondary	Services
0	0	0	0	0

Transformers

Xfrmr	Xfrmr Offstreet	Stepdown Xfrmr
0	0	0

Other Facilities

Cutout\Dis-connect	Capacitor	Recloser	Streetlight	Regulator	Floodlight
0	0	0	0	0	0

Veg Info

	Tree Crews Rqd
1	1

Other Conditions

Oil Spill?	Live Wires?	Assessor	Date
<null>	<null>	NEDA191	10/31/2017 5:03:25 PM

Closest GIS Pole Info

Closest GIS Pole	GIS Pole Hgt	GIS Line #	GIS Pole Type	GIS Pole ID	GIS Pole Class
16	35	1518	Wood	272255677	5

Notes\Comments: Tree on primary

Special Equipment?: None

Location Info

Dmg Pt#	X,Y
456	-71.636085 41.55612

Closest Address: 488 Hillsdale Rd, West Kingston RI

Pole Info

Pole #	XArm\Pin	Brk Pole	Anchor	Bk Pole OffStreet	Guy
B/t 1 2	0	0	0	0	0

Span Info

3PH Open Wire Primary	3 PH Spacer Wire Primary	1PH Primary	Secondary	Services
0	0	1	1	0

Transformers

Xfrmr	Xfrmr Offstreet	Stepdown Xfrmr
0	0	0

Other Facilities

Cutout\Dis-connect	Capacitor	Recloser	Streetlight	Regulator	Floodlight
0	0	0	0	0	0

Veg Info

	Tree Crews Rqd
1	1

Other Conditions

Oil Spill?	Live Wires?	Assessor	Date
<null>	<null>	NEDA191	10/31/2017 5:10:08 PM

Closest GIS Pole Info

Closest GIS Pole	GIS Pole Hgt	GIS Line #	GIS Pole Type	GIS Pole ID	GIS Pole Class
1-2	30	0480	Wood	272184866	3

Notes\Comments: Tree on primary and secondary

Special Equipment?: None

Damage Reports **Feeder (CO-Dist-Fdr)** 49_56_63F6 10/31/2017 5:51

Location Info		Pole Info		Span Info		Transformers	Other Facilities		Veg Info	Other Conditions	Closest GIS Pole Info	
Dmg Pt#	X,Y	Pole #	XArm\Pin	3PH Open Wire Primary	3 PH Spacer Wire Primary	Xfrmr	Cutout\Dis-connect	Capacitor		Oil Spill?	Closest GIS Pole	GIS Pole Hgt
459	-71.653258 41.540762	14	0	0	0	0	0	0	1	<null>	14	40
Closest Address		Brk Pole	Anchor	1PH Primary	Secondary	Xfrmr Offstreet	Recloser	Streetlight	Tree Crews Rqd	Live Wires?	GIS Line #	GIS Pole Type
33 Fox Ridge Dr		0	0	0	1	0	0	0	1	<null>	0398	Wood
Wyoming	RI	Bk Pole OffStreet	Guy	Services		Stepdown Xfrmr	Regulator	Floodlight	Assessor	Date	GIS Pole ID	GIS Pole Class
		0	0	0		0	0	0	NEDA191	10/31/2017 5:25:42 PM	272180778	3

Notes\Comments

Tree on secondary pole leaning

Special Equipment?

None

Feeder Summary:

Brk Poles	6	3PH Open Wire - Primary	1	Xfrmr	0	Cutouts/Dis -connects	2	Capacitors	0	Limbs on Wires	35
Brk Poles Offstreet	0	3PH Spacer Wire - Primary	4	Xfrmrs Offstreet	0	Reclosers	0	Streetlights	0	Tree Crews Rqd	19
CrossArms/ Pins	0	1PH Primary	31	Stepdown Xfrmr	1	Regulators	0	Floodlights	0		
Anchors	0	Secondary	20								
Guys	0	Services	0								

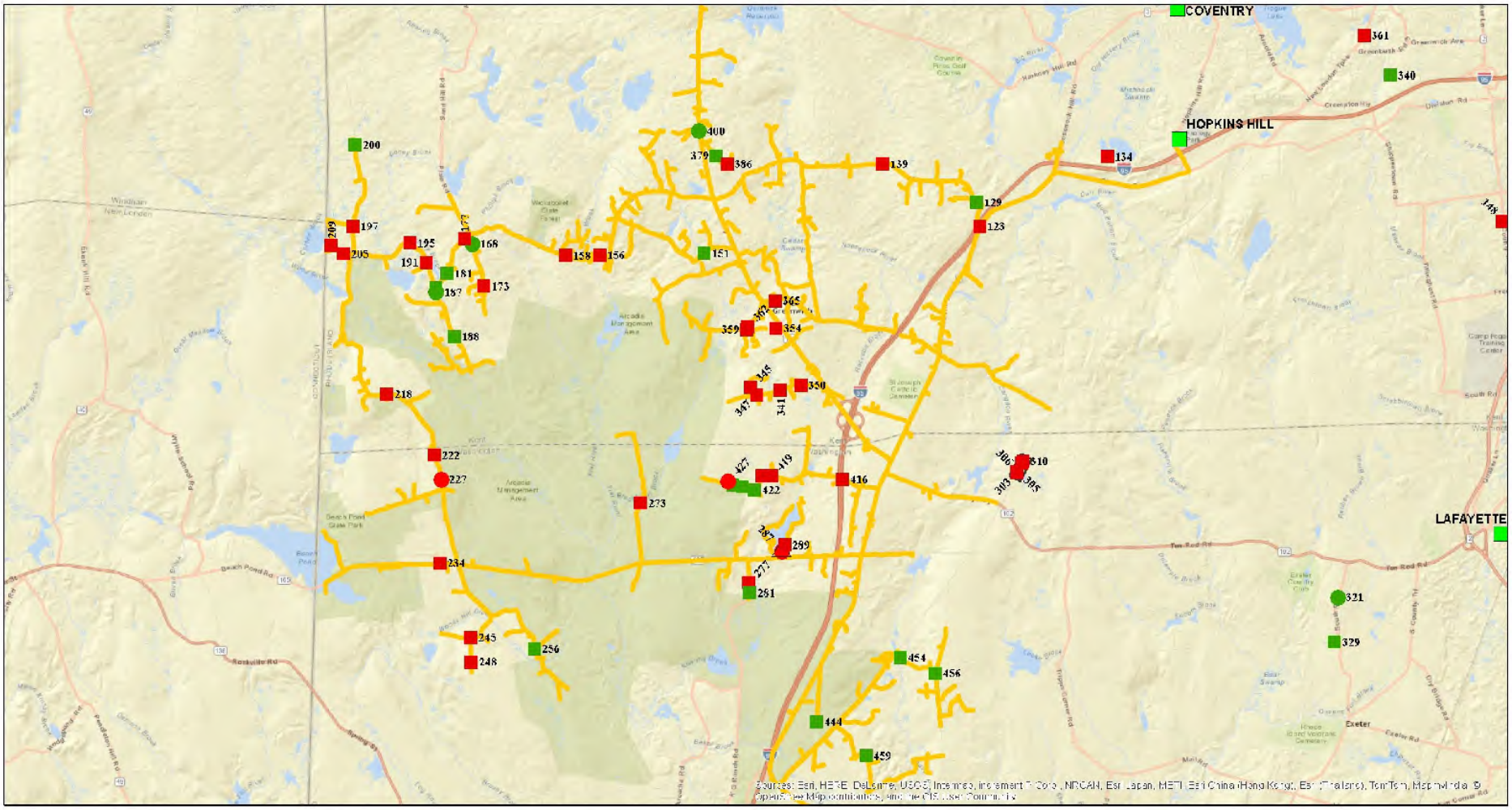

Damage Assessment Feeder Map

Date: 10/31/2017

Time: 5:51:34 PM

Damage Symbols	
○	Broken Pole
△	Transformer Damage
□	Other

Additional Info	
C	Capacitor
CO	Cutout
R	Recloser
REG	Regulator

Tree Conditions
Tree Crew Required
Tree Crew Not Required

Feeder

49_56_63F6

Damage Reports **Feeder (CO-Dist-Fdr)** 49_56_68F1 10/31/2017 2:36

Location Info		Pole Info		Span Info		Transformers	Other Facilities		Veg Info	Other Conditions	Closest GIS Pole Info	
Dmg Pt#	X,Y	Pole #	XArm\Pin	3PH Open Wire Primary	3 PH Spacer Wire Primary	Xfrmr	Cutout\Dis-connect	Capacitor		Oil Spill?	Closest GIS Pole	GIS Pole Hgt
39	-71.59204 41.50149	43	1	4	0	0	2	0	0	<null>	43	40
Closest Address		Brk Pole	Anchor	1PH Primary	Secondary	Xfrmr Offstreet	Recloser	Streetlight	Tree Crews Rqd	Live Wires?	GIS Line #	GIS Pole Type
592 Usquepaugh Rd		0	0	0	0	0	0	0	0	<null>	1715	Wood
West Kingston	RI	Bk Pole OffStreet	Guy	Services		Stepdown Xfrmr	Regulator	Floodlight	Assessor	Date	GIS Pole ID	GIS Pole Class
		0	0	0		0	0	0	NEDA160	10/30/2017 4:22:22 PM	272389397	3

Notes\Comments

3phase primary down on ground. Need a cross arm.

Special Equipment?

None

Feeder Summary:

Brk Poles	0	3PH Open Wire - Primary	4	Xfrmr	0	Cutouts/Dis -connects	2	Capacitors	0	Limbs on Wires	0
Brk Poles Offstreet	0	3PH Spacer Wire - Primary	0	Xfrmrs Offstreet	0	Reclosers	0	Streetlights	0	Tree Crews Rqd	0
CrossArms/ Pins	1	1PH Primary	0	Stepdown Xfrmr	0	Regulators	0	Floodlights	0		
Anchors	0	Secondary	0								
Guys	0	Services	0								

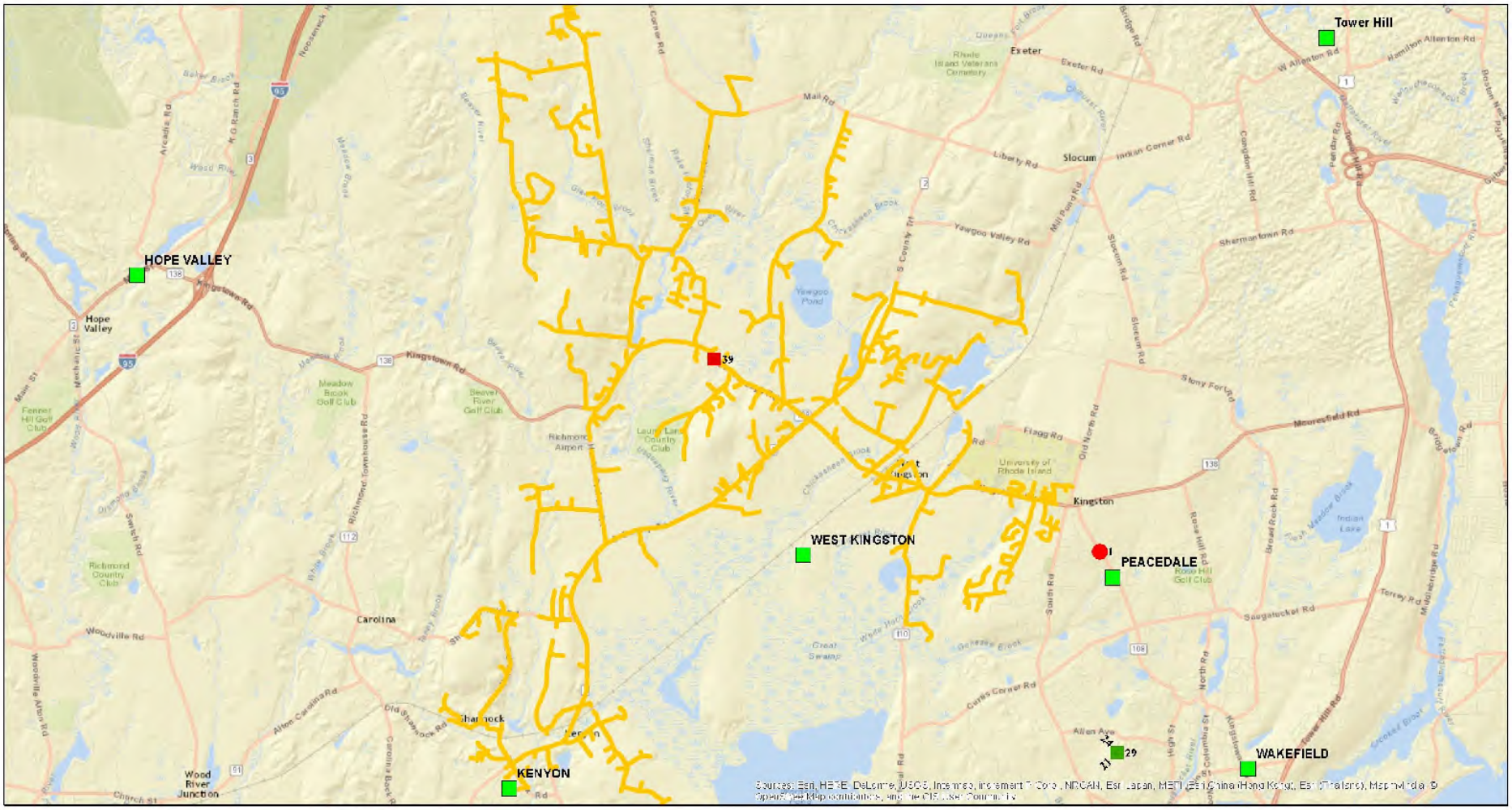

Damage Assessment Feeder Map

Date: 10/31/2017

Time: 2:36:24 AM

Damage Symbols	
○	Broken Pole
△	Transformer Damage
□	Other

Additional Info	
C	Capacitor
CO	Cutout
R	Recloser
REG	Regulator

Tree Conditions
Tree Crew Required
Tree Crew Not Required

Feeder

49_56_68F1

Damage Reports — Feeder (CO-Dist-Fdr) 49_56_68F3 — 10/31/2017 5:03

Location Info

Dmg Pt#	X,Y
224	-71.640038 41.43572

Closest Address: 4224 S County Trl, Charlestown RI

Pole Info

Pole #	XArm\Pin	Brk Pole	Anchor	Bk Pole OffStreet	Guy
43	3	0	2	0	0

Span Info

3PH Open Wire Primary	3 PH Spacer Wire Primary	1PH Primary	Secondary	Services
4	0	0	0	0

Transformers

Xfrmr	Xfrmr Offstreet	Stepdown Xfrmr
0	0	0

Other Facilities

Cutout\Dis-connect	Capacitor	Recloser	Streetlight	Regulator	Floodlight
0	0	0	0	0	0

Veg Info

Tree Crews Rqd	Assessor
0	2	NEDA159

Other Conditions

Oil Spill?	Live Wires?	Date
<null>	<null>	10/31/2017 10:45:54 AM

Closest GIS Pole Info

Closest GIS Pole	GIS Pole Hgt	GIS Line #	GIS Pole Type	GIS Pole ID	GIS Pole Class
43	40	1300	Wood	272401821	3

Notes\Comments: Large tree across primary secondary and down in st. Tree crew needed. Broken cross arm. Primary insulators.

Special Equipment?: None

Location Info

Dmg Pt#	X,Y
250	-71.640075 41.435539

Closest Address: 4218 S County Trl, Charlestown RI

Pole Info

Pole #	XArm\Pin	Brk Pole	Anchor	Bk Pole OffStreet	Guy
43.5	0	0	0	0	0

Span Info

3PH Open Wire Primary	3 PH Spacer Wire Primary	1PH Primary	Secondary	Services
0	0	0	0	0

Transformers

Xfrmr	Xfrmr Offstreet	Stepdown Xfrmr
0	0	0

Other Facilities

Cutout\Dis-connect	Capacitor	Recloser	Streetlight	Regulator	Floodlight
0	0	0	0	0	0

Veg Info

Tree Crews Rqd	Assessor
0	NEDA159

Other Conditions

Oil Spill?	Live Wires?	Date
<null>	<null>	10/31/2017 11:11:27 AM

Closest GIS Pole Info

Closest GIS Pole	GIS Pole Hgt	GIS Line #	GIS Pole Type	GIS Pole ID	GIS Pole Class
43-50	40	1300	Wood	272401837	3

Notes\Comments: House service down running from 43.5

Special Equipment?: None

Damage Reports — Feeder (CO-Dist-Fdr) 49_56_68F3 — 10/31/2017 5:03

Location Info

Dmg Pt#	X,Y
276	-71.637185 41.427471

Closest Address: Charlestown RI

Pole Info

Pole #	XArm\Pin
6 and 7	0

Brk Pole	Anchor
0	0

Bk Pole OffStreet	Guy
0	0

Span Info

3PH Open Wire Primary	3 PH Spacer Wire Primary
0	0

1PH Primary	Secondary
0	0

Services: 0

Transformers

Xfrmr	Xfrmr Offstreet	Stepdown Xfrmr
0	0	0

Other Facilities

Cutout\Dis-connect	Capacitor	Recloser	Streetlight	Regulator	Floodlight
0	0	0	0	0	0

Veg Info

	Tree Crews Rqd	Assessor
0	0	NEDA159

Other Conditions

Oil Spill?	Live Wires?	Date
<null>	<null>	10/31/2017 11:46:33 AM

Closest GIS Pole Info

Closest GIS Pole	GIS Pole Hgt	GIS Line #	GIS Pole Type	GIS Pole ID	GIS Pole Class
6	40	0170	Wood	272296733	4

Notes\Comments: Line down between pole 6 - 7 at Boy Scout camp Richard on scout trail

Special Equipment?: None

Location Info

Dmg Pt#	X,Y
432	-71.627866 41.395154

Closest Address: 7 Old Coach Rd, Charlestown RI

Pole Info

Pole #	XArm\Pin
64	0

Brk Pole	Anchor
0	0

Bk Pole OffStreet	Guy
0	0

Span Info

3PH Open Wire Primary	3 PH Spacer Wire Primary
0	0

1PH Primary	Secondary
1	0

Services: 0

Transformers

Xfrmr	Xfrmr Offstreet	Stepdown Xfrmr
0	0	0

Other Facilities

Cutout\Dis-connect	Capacitor	Recloser	Streetlight	Regulator	Floodlight
0	0	0	0	0	0

Veg Info

	Tree Crews Rqd	Assessor
0	0	NEDA159

Other Conditions

Oil Spill?	Live Wires?	Date
<null>	<null>	10/31/2017 4:32:08 PM

Closest GIS Pole Info

Closest GIS Pole	GIS Pole Hgt	GIS Line #	GIS Pole Type	GIS Pole ID	GIS Pole Class
64	40	0985	Wood	272363166	3

Notes\Comments:

Special Equipment?: None

Damage Reports **Feeder (CO-Dist-Fdr)** 49_56_68F3 10/31/2017 5:03

Location Info		Pole Info		Span Info		Transformers	Other Facilities		Veg Info	Other Conditions	Closest GIS Pole Info	
Dmg Pt#	X,Y	Pole #	XArm\Pin	3PH Open Wire Primary	3 PH Spacer Wire Primary	Xfrmr	Cutout\Dis-connect	Capacitor		Oil Spill?	Closest GIS Pole	GIS Pole Hgt
442	-71.61319 41.41004	7	0	0	0	0	0	0	0	<null>	7	40
Closest Address		Brk Pole	Anchor	1PH Primary	Secondary	Xfrmr Offstreet	Recloser	Streetlight	Tree Crews Rqd	Live Wires?	GIS Line #	GIS Pole Type
90 Sand Hill Rd		0	0	0	0	0	0	0	2	<null>	1165	Wood
Charlestown	RI	Bk Pole OffStreet	Guy	Services		Stepdown Xfrmr	Regulator	Floodlight	Assessor	Date	GIS Pole ID	GIS Pole Class
		0	0	0		0	0	0	NEDA159	10/31/2017 4:52:03 PM	272392587	4

Notes\Comments

Large tree across primary and secondary and phone lines.

Special Equipment?

None

Feeder Summary:

Brk Poles	0	3PH Open Wire - Primary	4	Xfrmr	0	Cutouts/Dis -connects	0	Capacitors	0	Limbs on Wires	0
Brk Poles Offstreet	0	3PH Spacer Wire - Primary	0	Xfrmrs Offstreet	0	Reclosers	0	Streetlights	0	Tree Crews Rqd	4
CrossArms/ Pins	3	1PH Primary	1	Stepdown Xfrmr	0	Regulators	0	Floodlights	0		
Anchors	2	Secondary	0								
Guys	0	Services	0								

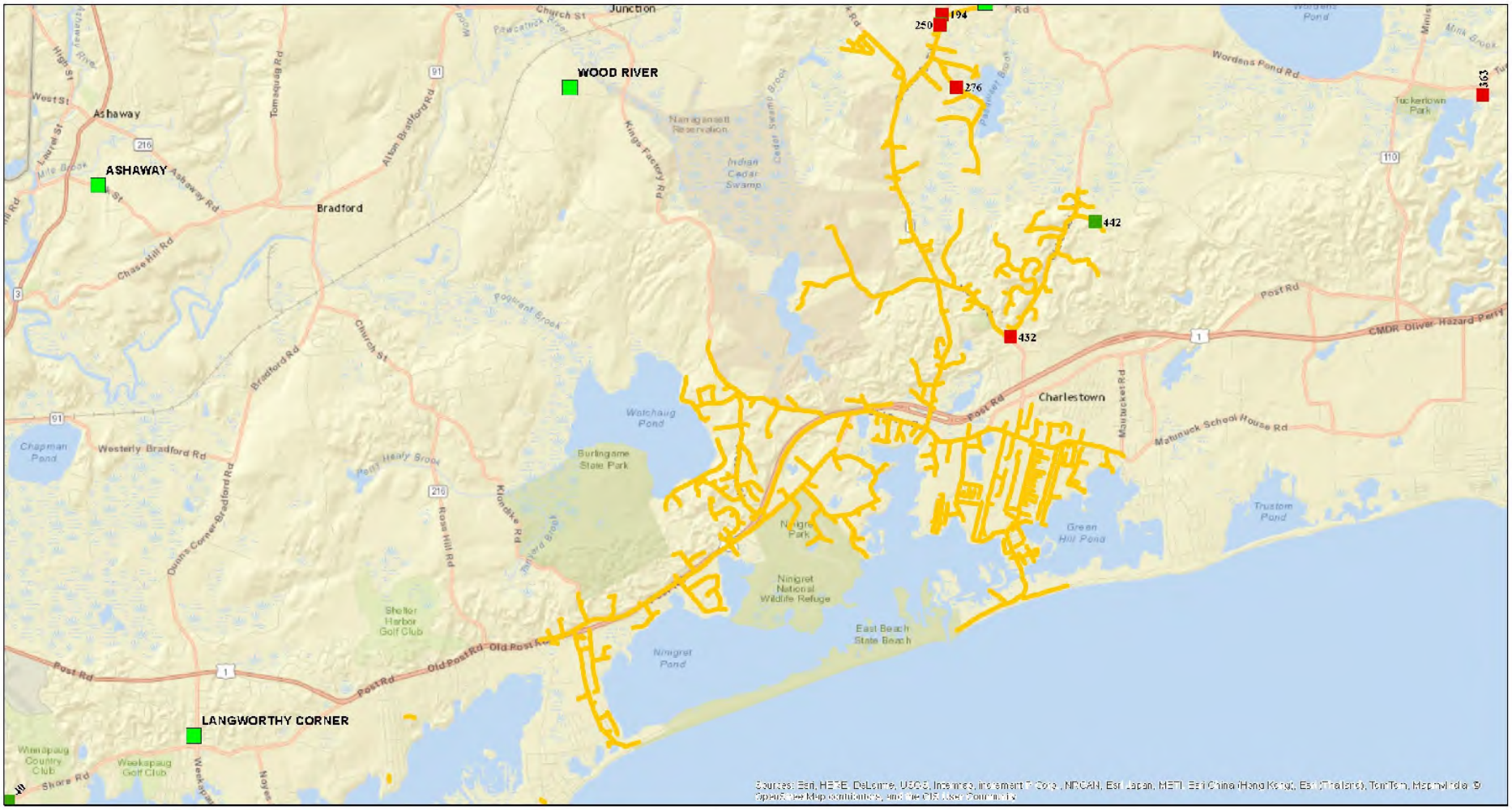

Damage Assessment Feeder Map

Date: 10/31/2017

Time: 5:03:33 PM

Damage Symbols	
○	Broken Pole
△	Transformer Damage
□	Other

Additional Info	
C	Capacitor
CO	Cutout
R	Recloser
REG	Regulator

Tree Conditions
Tree Crew Required
Tree Crew Not Required

Feeder

49_56_68F3

Damage Reports **Feeder (CO-Dist-Fdr)** 49_56_68F4 10/31/2017 11:07

Location Info		Pole Info		Span Info		Transformers	Other Facilities		Veg Info	Other Conditions	Closest GIS Pole Info	
Dmg Pt#	X,Y	Pole #	XArm\Pin	3PH Open Wire Primary	3 PH Spacer Wire Primary	Xfrmr	Cutout\Dis-connect	Capacitor		Oil Spill?	Closest GIS Pole	GIS Pole Hgt
194	-71.639699 41.436853	42	0	1	0	0	0	0	0	<null>	9245	50
Closest Address		Brk Pole	Anchor	1PH Primary	Secondary	Xfrmr Offstreet	Recloser	Streetlight	Tree Crews Rqd	Live Wires?	GIS Line #	GIS Pole Type
4203 S County Trl		0	0	0	0	0	0	0	0	<null>	8006	Wood
Charlestown	RI	Bk Pole OffStreet	Guy	Services		Stepdown Xfrmr	Regulator	Floodlight	Assessor	Date	GIS Pole ID	GIS Pole Class
		0	0	0		0	0	0	NEDA159	10/31/2017 10:06:55 AM	272416405	2

Notes\Comments

Center phase primary broken pole top insulator primary off crossarm

Special Equipment?

None

Feeder Summary:

Brk Poles	0	3PH Open Wire - Primary	1	Xfrmr	0	Cutouts/Dis -connects	0	Capacitors	0	Limbs on Wires	0
Brk Poles Offstreet	0	3PH Spacer Wire - Primary	0	Xfrmrs Offstreet	0	Reclosers	0	Streetlights	0	Tree Crews Rqd	0
CrossArms/ Pins	0	1PH Primary	0	Stepdown Xfrmr	0	Regulators	0	Floodlights	0		
Anchors	0	Secondary	0								
Guys	0	Services	0								

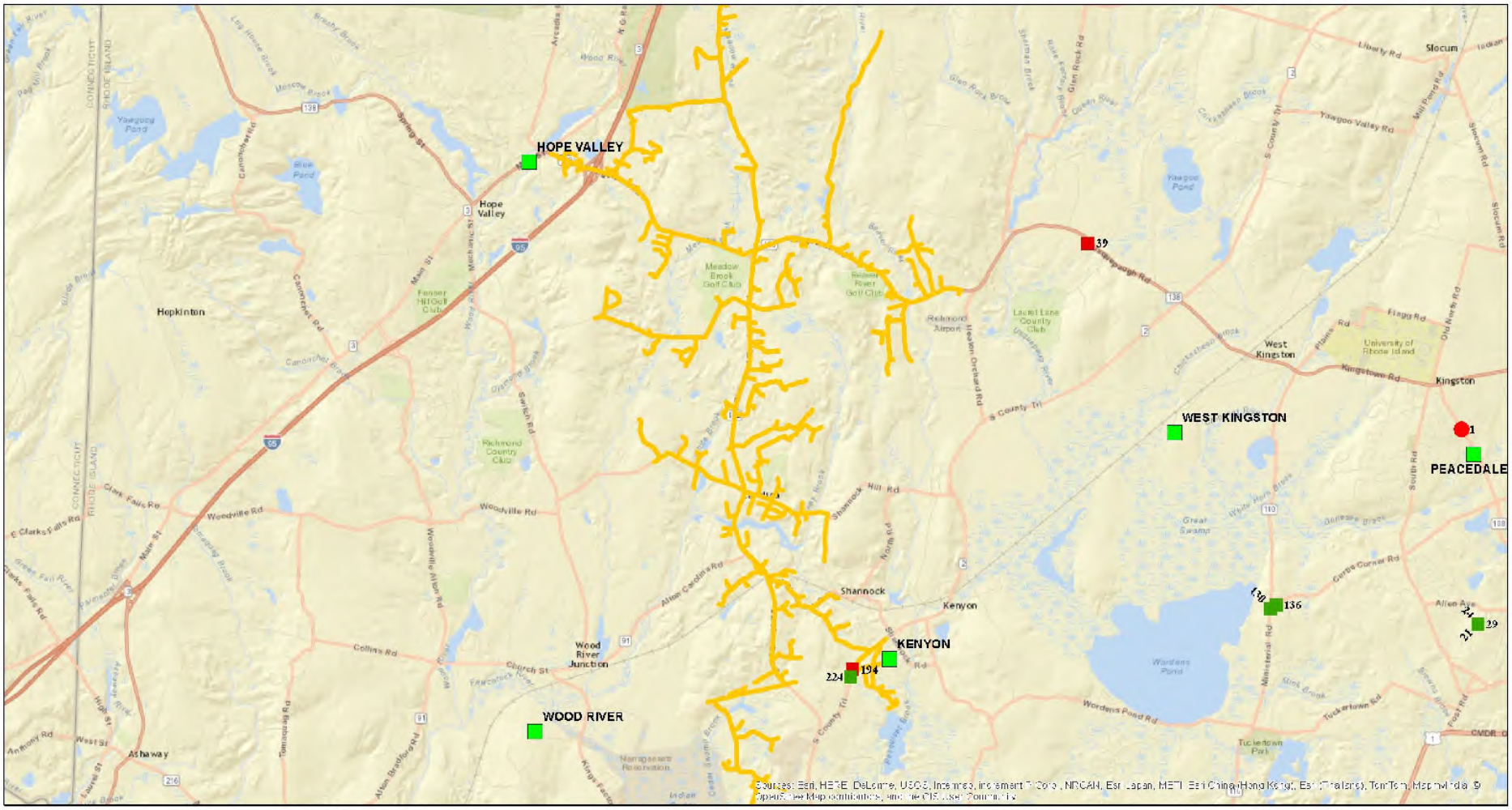

Damage Assessment Feeder Map

Date: 10/31/2017

Time: 11:07:40 AM

Damage Symbols	
○	Broken Pole
△	Transformer Damage
□	Other

Additional Info	
C	Capacitor
CO	Cutout
R	Recloser
REG	Regulator

Tree Conditions
Tree Crew Required
Tree Crew Not Required

Feeder

49_56_68F4

Damage Reports **Feeder (CO-Dist-Fdr)** 49_56_86F1 10/31/2017 2:35

Location Info		Pole Info		Span Info		Transformers	Other Facilities		Veg Info	Other Conditions	Closest GIS Pole Info	
Dmg Pt#	X,Y	Pole #	XArm\Pin	3PH Open Wire Primary	3 PH Spacer Wire Primary	Xfrmr	Cutout\Dis-connect	Capacitor		Oil Spill?	Closest GIS Pole	GIS Pole Hgt
37	-71.800979 41.335006	B/t 129 130	0	1	0	0	0	0	1	<null>	130-84	25
Closest Address		Brk Pole	Anchor	1PH Primary	Secondary	Xfrmr Offstreet	Recloser	Streetlight	Tree Crews Rqd	Live Wires?	GIS Line #	GIS Pole Type
146 Shore Rd		0	0	0	0	0	0	0	0	<null>	1545	Wood
Westerly	RI	Bk Pole OffStreet	Guy	Services		Stepdown Xfrmr	Regulator	Floodlight	Assessor	Date	GIS Pole ID	GIS Pole Class
		0	0	0		0	0	0	NEDA155	10/30/2017 4:20:51 PM	272348247	5

Notes\Comments: Limb across all 3 phases

Special Equipment?: None

Location Info		Pole Info		Span Info		Transformers	Other Facilities		Veg Info	Other Conditions	Closest GIS Pole Info	
Dmg Pt#	X,Y	Pole #	XArm\Pin	3PH Open Wire Primary	3 PH Spacer Wire Primary	Xfrmr	Cutout\Dis-connect	Capacitor		Oil Spill?	Closest GIS Pole	GIS Pole Hgt
40	-71.800979 41.335006	B/t 129 130	0	1	0	0	0	0	1	<null>	130-84	25
Closest Address		Brk Pole	Anchor	1PH Primary	Secondary	Xfrmr Offstreet	Recloser	Streetlight	Tree Crews Rqd	Live Wires?	GIS Line #	GIS Pole Type
146 Shore Rd		0	0	0	0	0	0	0	1	<null>	1545	Wood
Westerly	RI	Bk Pole OffStreet	Guy	Services		Stepdown Xfrmr	Regulator	Floodlight	Assessor	Date	GIS Pole ID	GIS Pole Class
		0	0	0		0	0	0	NEDA155	10/30/2017 4:20:51 PM	272348247	5

Notes\Comments: Limb across all 3 phases

Special Equipment?: None

Damage Reports **Feeder (CO-Dist-Fdr)** 49_56_86F1 10/31/2017 2:35

Location Info		Pole Info		Span Info		Transformers	Other Facilities		Veg Info	Other Conditions	Closest GIS Pole Info	
Dmg Pt#	X,Y	Pole #	XArm\Pin	3PH Open Wire Primary	3 PH Spacer Wire Primary	Xfrmr	Cutout\Dis-connect	Capacitor		Oil Spill?	Closest GIS Pole	GIS Pole Hgt
46	-71.808717 41.332232	149	0	0	0	0	0	1	0	<null>	149-2	25
Closest Address		Brk Pole	Anchor	1PH Primary	Secondary	Xfrmr Offstreet	Recloser	Streetlight	Tree Crews Rqd	Live Wires?	GIS Line #	GIS Pole Type
114 Shore Rd		0	0	0	0	0	0	0	0	<null>	1545	Wood
Westerly	RI	Bk Pole OffStreet	Guy	Services		Stepdown Xfrmr	Regulator	Floodlight	Assessor	Date	GIS Pole ID	GIS Pole Class
		0	0	0		0	0	0	NEDA155	10/30/2017 4:32:40 PM	272348908	0

Notes\Comments

All 3 phases blown fuse

Special Equipment?

None

Location Info		Pole Info		Span Info		Transformers	Other Facilities		Veg Info	Other Conditions	Closest GIS Pole Info	
Dmg Pt#	X,Y	Pole #	XArm\Pin	3PH Open Wire Primary	3 PH Spacer Wire Primary	Xfrmr	Cutout\Dis-connect	Capacitor		Oil Spill?	Closest GIS Pole	GIS Pole Hgt
48	-71.815256 41.330914	B/t 163 164	0	1	0	0	0	0	1	<null>	164	35
Closest Address		Brk Pole	Anchor	1PH Primary	Secondary	Xfrmr Offstreet	Recloser	Streetlight	Tree Crews Rqd	Live Wires?	GIS Line #	GIS Pole Type
88 Shore Rd		0	0	0	0	0	0	0	1	<null>	1545	Wood
Westerly	RI	Bk Pole OffStreet	Guy	Services		Stepdown Xfrmr	Regulator	Floodlight	Assessor	Date	GIS Pole ID	GIS Pole Class
		0	0	0		0	0	0	NEDA155	10/30/2017 4:38:28 PM	272349460	0

Notes\Comments

Tree on all 3 phases

Special Equipment?

None

Damage Reports **Feeder (CO-Dist-Fdr)** 49_56_86F1 10/31/2017 2:35

Location Info		Pole Info		Span Info		Transformers	Other Facilities		Veg Info	Other Conditions	Closest GIS Pole Info	
Dmg Pt#	X,Y	Pole #	XArm\Pin	3PH Open Wire Primary	3 PH Spacer Wire Primary	Xfrmr	Cutout\Dis-connect	Capacitor		Oil Spill?	Closest GIS Pole	GIS Pole Hgt
49	-71.819403 41.327984	176	0	0	0	0	1	0	0	<null>	176-2	40
Closest Address		Brk Pole	Anchor	1PH Primary	Secondary	Xfrmr Offstreet	Recloser	Streetlight	Tree Crews Rqd	Live Wires?	GIS Line #	GIS Pole Type
58 Shore Rd		0	0	0	0	0	0	0	0	<null>	1545	Wood
Westerly	RI	Bk Pole OffStreet	Guy	Services		Stepdown Xfrmr	Regulator	Floodlight	Assessor	Date	GIS Pole ID	GIS Pole Class
		0	0	0		0	0	0	NEDA155	10/30/2017 4:45:28 PM	272350060	3

Notes\Comments

1 blown cutout

Special Equipment?

None

Feeder Summary:

Brk Poles	0	3PH Open Wire - Primary	3	Xfrmr	0	Cutouts/Dis -connects	1	Capacitors	1	Limbs on Wires	3
Brk Poles Offstreet	0	3PH Spacer Wire - Primary	0	Xfrmrs Offstreet	0	Reclosers	0	Streetlights	0	Tree Crews Rqd	2
CrossArms/ Pins	0	1PH Primary	0	Stepdown Xfrmr	0	Regulators	0	Floodlights	0		
Anchors	0	Secondary	0								
Guys	0	Services	0								

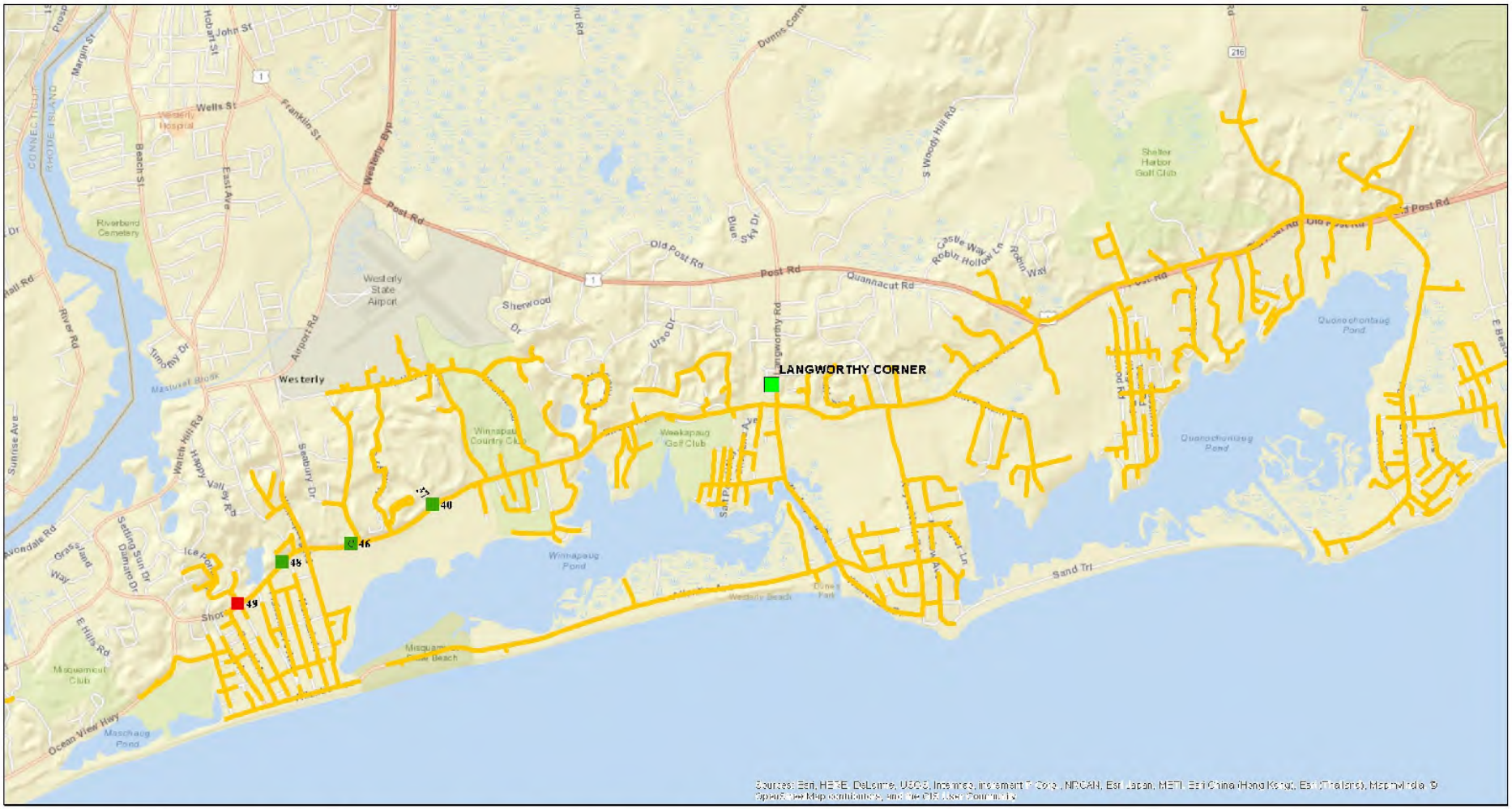

Damage Assessment Feeder Map

Date: 10/31/2017

Time: 2:35:15 AM

Damage Symbols	
○	Broken Pole
△	Transformer Damage
□	Other

Additional Info	
C	Capacitor
CO	Cutout
R	Recloser
REG	Regulator

Tree Conditions
Tree Crew Required
Tree Crew Not Required

Feeder

49_56_86F1

Damage Reports **Feeder (CO-Dist-Fdr)** 49_56_3312 10/31/2017 12:06

Location Info		Pole Info		Span Info		Transformers	Other Facilities		Veg Info	Other Conditions	Closest GIS Pole Info	
Dmg Pt#	X,Y	Pole #	XArm\Pin	3PH Open Wire Primary	3 PH Spacer Wire Primary	Xfrmr	Cutout\Dis-connect	Capacitor		Oil Spill?	Closest GIS Pole	GIS Pole Hgt
239	-71.488532 41.674096	9064	0	0	0	0	0	0	0	<null>	9021-3	45
Closest Address		Brk Pole	Anchor	1PH Primary	Secondary	Xfrmr Offstreet	Recloser	Streetlight	Tree Crews Rqd	Live Wires?	GIS Line #	GIS Pole Type
781 Major Potter Rd		0	0	0	0	0	0	0	0	<null>	4130	Wood
East Greenwich	RI	Bk Pole OffStreet	Guy	Services		Stepdown Xfrmr	Regulator	Floodlight	Assessor	Date	GIS Pole ID	GIS Pole Class
		0	0	0		0	0	0	NEDA213	10/31/2017 11:01:44 AM	205572465	2

Notes\Comments

Line fuse is open. 40k

Special Equipment?

None

Feeder Summary:

Brk Poles	0	3PH Open Wire - Primary	0	Xfrmr	0	Cutouts/Dis -connects	0	Capacitors	0	Limbs on Wires	0
Brk Poles Offstreet	0	3PH Spacer Wire - Primary	0	Xfrmrs Offstreet	0	Reclosers	0	Streetlights	0	Tree Crews Rqd	0
CrossArms/ Pins	0	1PH Primary	0	Stepdown Xfrmr	0	Regulators	0	Floodlights	0		
Anchors	0	Secondary	0								
Guys	0	Services	0								

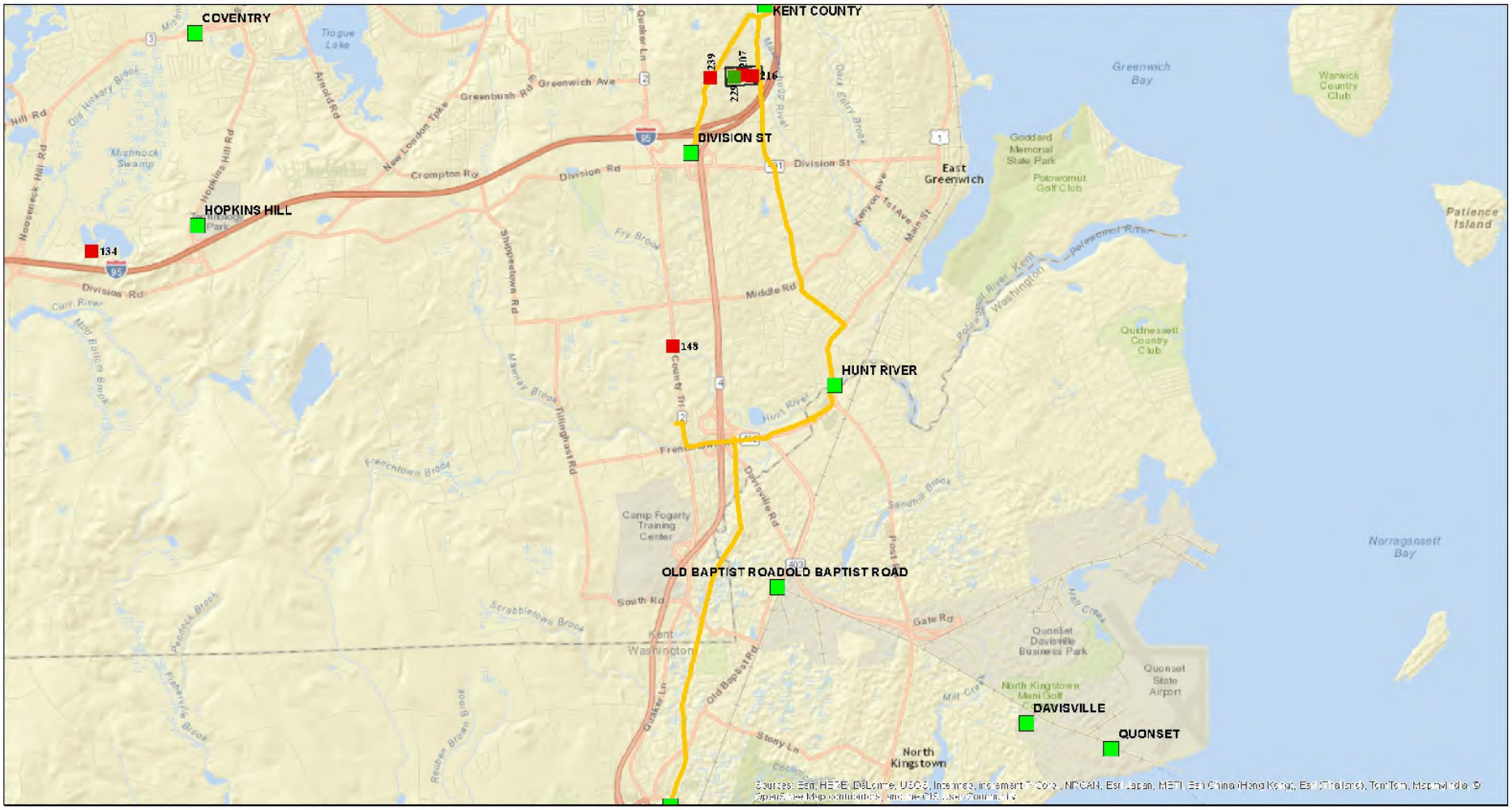

Damage Assessment Feeder Map

Date: 10/31/2017

Time: 12:06:16 PM

Damage Symbols	
○	Broken Pole
△	Transformer Damage
□	Other

Additional Info	
C	Capacitor
CO	Cutout
R	Recloser
REG	Regulator

Tree Conditions
Tree Crew Required
Tree Crew Not Required

Feeder

49_56_3312

R-I-27

Request:

Provide a copy of all emails associated with the storm assessment.

Response:

Please see Attachment R-I-27 for a copy of emails that conveyed information regarding when updated damage assessment reports were available.

Prepared by or under the supervision of: Daniel Bunszell

Farthing, Joanne

From: Bersani, Jane
Sent: Monday, October 30, 2017 7:11 PM
To: Fowler, Caitlin; Labarre, Alan T.; Teixeira, John M.; Courville, Tammy M.; Winn, James E.; Slack, Emily; Walsh, Nathan; Nicalek, Jodi; Spivak, Elizabeth; Hayduk, Brian; Cox, Roger D.; Smith, Jeffrey H. (Northboro); Emery, Jason; Shippee, Benjamin; Perez-Perez, Carlos; Porcaro, Michael; Saenz, Jenny J; Enayati, Babak; Pericola, Steven
Cc: Heidtman, Emma; Cante, Eva; Courville, Tammy M.; Large, Preston D.; Carver-Brown, Joshua; Harris, Lynelle; Emery, Jason; Cifelli, Scott T.
Subject: Damage Assessment Reports

Hello,
We are still having problems generating the DA reports. We are continuing to work on them and will send email to all as soon as they are available.

Please give me a call or text at 315-751-0392 if you have any questions about what has been reported so far.

Thank you,
Jane

Jane Bersani
Manager, Asset Data Systems
315-428-6151
SOC B-3, B370-W42

Farthing, Joanne

From: Bersani, Jane
Sent: Tuesday, October 31, 2017 8:31 AM
To: Fowler, Caitlin; Labarre, Alan T.; Teixeira, John M.; Courville, Tammy M.; Winn, James E.; Slack, Emily; Walsh, Nathan; Nicalek, Jodi; Spivak, Elizabeth; Hayduk, Brian; Cox, Roger D.; Smith, Jeffrey H. (Northboro); Emery, Jason; Shippee, Benjamin; Perez-Perez, Carlos; Porcaro, Michael; Saenz, Jenny J; Enayati, Babak; Pericola, Steven
Cc: Cifelli, Scott T.; Large, Preston D.; Liberati, Lauren
Subject: NE Damage AssessmentStorm Reports

Hello - the 8AM reports have run. The link to the plots and reports can be found here:: \\nyhcbgis07\ESRI_shared\IMap-DamageAssessmentReporting\ftp\Plots . You can sort the modified column if needed to see the most recent additions. The Reports themselves are in the Reports folder.

Please let us know if you have any questions.

Best Regards,
Jane

Jane Bersani
Manager, Asset Data Systems
315-751-0392 (c)
SOC B-3, B370-W42

From: Bersani, Jane
Sent: Tuesday, October 31, 2017 3:26 AM
To: Fowler, Caitlin; Labarre, Alan T.; Teixeira, John M.; Courville, Tammy M.; Winn, James E.; Slack, Emily; Walsh, Nathan; Nicalek, Jodi; Spivak, Elizabeth; Hayduk, Brian; Cox, Roger D.; Smith, Jeffrey H. (Northboro); Emery, Jason; Shippee, Benjamin; Perez-Perez, Carlos; Porcaro, Michael; Saenz, Jenny J; Enayati, Babak; Pericola, Steven
Cc: Cifelli, Scott T.; Large, Preston D. (Preston.Large@nationalgrid.com); Liberati, Lauren
Subject: NE Damage AssessmentStorm Reports

Hello,
Sorry for the delay, we had some hardware issues tonight that prevented the reports from running. The link to the plots and reports can be found here:: \\nyhcbgis07\ESRI_shared\IMap-DamageAssessmentReporting\ftp\Plots
(Note: you will find the reports in the \Reports sub folder)

Please let us know how frequently you need reports run once DA is started in the morning. We will send email updates after each time the process is completed and new reports are created.

Team to email for running reports on Tuesday: (please copy all as we will be taking shifts)
Lauren.liberati@nationalgrid.com
Jane.bersani@nationalgrid.com
Scott.cifelli@nationalgrid.com
Preston.large@nationalgrid.com

If you have any other questions or concerns please let us know.

Best Regards,

Jane

Jane Bersani
Manager, Asset Data Systems
315-751-0392 (c)
SOC B-3, B370-W42

Farthing, Joanne

From: Bersani, Jane
Sent: Tuesday, October 31, 2017 5:50 PM
To: Fowler, Caitlin; Labarre, Alan T.; Teixeira, John M.; Courville, Tammy M.; Winn, James E.; Slack, Emily; Walsh, Nathan; Nicalek, Jodi; Spivak, Elizabeth; Hayduk, Brian; Cox, Roger D.; Smith, Jeffrey H. (Northboro); Emery, Jason; Shippee, Benjamin; Perez-Perez, Carlos; Porcaro, Michael; Saenz, Jenny J; Enayati, Babak; Pericola, Steven; Carver-Brown, Joshua
Cc: Cifelli, Scott T.; Large, Preston D.; Liberati, Lauren
Subject: RE: NE Damage Assessment Storm Reports

Hi,
It looks like I messed up the link in prior email. Please use this link to access reports:

\\nyhcbgis07\ESRI_shared\IMap-DamageAssessmentReporting\ftp\Plots

Thanks!
Jane

Jane Bersani
Manager, Asset Data Systems
315-428-6151
SOC B-3, B370-W42

From: Bersani, Jane
Sent: Tuesday, October 31, 2017 5:33 PM
To: Fowler, Caitlin; Labarre, Alan T.; Teixeira, John M.; Courville, Tammy M.; Winn, James E.; Slack, Emily; Walsh, Nathan; Nicalek, Jodi; Spivak, Elizabeth; Hayduk, Brian; Cox, Roger D.; Smith, Jeffrey H. (Northboro); Emery, Jason; Shippee, Benjamin; Perez-Perez, Carlos; Porcaro, Michael; Saenz, Jenny J; Enayati, Babak; Pericola, Steven; Carver-Brown, Joshua
Cc: Cifelli, Scott T.; Large, Preston D.; Liberati, Lauren
Subject: NE Damage Assessment Storm Reports

Hello All-

DA reports have been updated.

The link to the plots and reports can be found here: \\nyhcbgis07\ESRI_shared\IMap-DamageAssessmentReporting\ftp\Plots<file:///\\nyhcbgis07\ESRI_shared\IMap-DamageAssessmentReporting\ftp\Plots>
(Note: you will find the reports in the \Reports sub folder).

The next run will begin at **6 pm**.

Please let us know if you have any questions.

Thanks,

Jane

Jane Bersani
Manager, Asset Data Systems
315-751-0392 (cell)
SOC B-3, B370-W42

From: Bersani, Jane
Sent: Tuesday, October 31, 2017 4:37 PM
To: Fowler, Caitlin; Labarre, Alan T.; Teixeira, John M.; Courville, Tammy M.; Winn, James E.; Slack, Emily; Walsh, Nathan; Nicalek, Jodi; Spivak, Elizabeth; Hayduk, Brian; Cox, Roger D.; Smith, Jeffrey H. (Northboro); Emery, Jason; Shippee, Benjamin; Perez-Perez, Carlos; Porcaro, Michael; Saenz, Jenny J; Enayati, Babak; Pericola, Steven; Carver-Brown, Joshua
Cc: Cifelli, Scott T.; Large, Preston D.; Liberati, Lauren
Subject: NE Damage Assessment Storm Reports

Hello All-

DA reports have been updated.

The link to the plots and reports can be found here: \\nyhcbgis07\ESRI_shared\IMap-DamageAssessmentReporting\ftp\Plots<file:///\\nyhcbgis07\ESRI_shared\IMap-DamageAssessmentReporting\ftp\Plots>
(Note: you will find the reports in the \Reports sub folder).

The next run will begin at **5 pm**.

Please let us know if you have any questions.

Thanks,
Jane

Jane Bersani
Manager, Asset Data Systems
315-751-0392 (cell)
SOC B-3, B370-W42

Jane Bersani
Manager, Asset Data Systems
315-428-6151
SOC B-3, B370-W42

From: Bersani, Jane
Sent: Tuesday, October 31, 2017 3:39 PM
To: Fowler, Caitlin; Labarre, Alan T.; Teixeira, John M.; Courville, Tammy M.; Winn, James E.; Slack, Emily; Walsh, Nathan; Nicalek, Jodi; Spivak, Elizabeth; Hayduk, Brian; Cox, Roger D.; Smith, Jeffrey H. (Northboro); Emery, Jason; Shippee, Benjamin; Perez-Perez, Carlos; Porcaro, Michael; Saenz, Jenny J; Enayati, Babak; Pericola, Steven; Carver-Brown, Joshua
Cc: Cifelli, Scott T.; Large, Preston D.; Liberati, Lauren
Subject: NE Damage Assessment Storm Reports

Hello All-

DA reports have been updated.

The link to the plots and reports can be found here: \\nyhcbgis07\ESRI_shared\IMap-DamageAssessmentReporting\ftp\Plots<file:///\\nyhcbgis07\ESRI_shared\IMap-DamageAssessmentReporting\ftp\Plots>
(Note: you will find the reports in the \Reports sub folder).

The next run will begin at 4 pm.

Please let us know if you have any questions.

Thanks,
Jane

Jane Bersani
Manager, Asset Data Systems
315-751-0392 (cell)
SOC B-3, B370-W42

From: Bersani, Jane
Sent: Tuesday, October 31, 2017 2:48 PM
To: Liberati, Lauren; Fowler, Caitlin; Labarre, Alan T.; Teixeira, John M.; Courville, Tammy M.; Winn, James E.; Slack, Emily; Walsh, Nathan; Nicalek, Jodi; Spivak, Elizabeth; Hayduk, Brian; Cox, Roger D.; Smith, Jeffrey H. (Northboro); Emery, Jason; Shippee, Benjamin; Perez-Perez, Carlos; Porcaro, Michael; Saenz, Jenny J; Enayati, Babak; Pericola, Steven; Carver-Brown, Joshua
Cc: Cifelli, Scott T.; Large, Preston D.
Subject: NE Damage Assessment Storm Reports

Hello All-

DA reports have been updated.

The link to the plots and reports can be found here: \\nyhcbgis07\ESRI_shared\IMap-DamageAssessmentReporting\ftp\Plots
(Note: you will find the reports in the \Reports sub folder).

The next run will begin at 3pm.

Please let us know if you have any questions.

Thanks,
Jane

From: Liberati, Lauren
Sent: Tuesday, October 31, 2017 1:28 PM
To: Fowler, Caitlin; Labarre, Alan T.; Teixeira, John M.; Courville, Tammy M.; Winn, James E.; Slack, Emily; Walsh, Nathan; Nicalek, Jodi; Spivak, Elizabeth; Hayduk, Brian; Cox, Roger D.; Smith, Jeffrey H. (Northboro); Emery, Jason; Shippee, Benjamin; Perez-Perez, Carlos; Porcaro, Michael; Saenz, Jenny J; Enayati, Babak; Pericola, Steven; Carver-Brown, Joshua

Cc: Cifelli, Scott T.; Large, Preston D.; Bersani, Jane
Subject: RE: NE Damage Assessment Storm Reports

Hello All-

DA reports have been updated.

The link to the plots and reports can be found here: \\nyhcbgis07\ESRI_shared\IMap-DamageAssessmentReporting\ftp\Plots
(Note: you will find the reports in the \Reports sub folder).

The next run will begin at 2pm.

Please let us know if you have any questions.

Thanks,
Lauren

From: Liberati, Lauren
Sent: Tuesday, October 31, 2017 12:31 PM
To: Fowler, Caitlin; Labarre, Alan T.; Teixeira, John M.; Courville, Tammy M.; Winn, James E.; Slack, Emily; Walsh, Nathan; Nicalek, Jodi; Spivak, Elizabeth; Hayduk, Brian; Cox, Roger D.; Smith, Jeffrey H. (Northboro); Emery, Jason; Shippee, Benjamin; Perez-Perez, Carlos; Porcaro, Michael; Saenz, Jenny J; Enayati, Babak; Pericola, Steven
Cc: Cifelli, Scott T.; Large, Preston D.; Bersani, Jane
Subject: RE: NE Damage Assessment Storm Reports

Hello All-

DA reports have been updated.

The link to the plots and reports can be found here: \\nyhcbgis07\ESRI_shared\IMap-DamageAssessmentReporting\ftp\Plots<file:///\\nyhcbgis07\ESRI_shared\IMap-DamageAssessmentReporting\ftp\Plots>
(Note: you will find the reports in the \Reports sub folder).

The next run will begin at 1pm.

Please let us know if you have any questions.

Thanks,
Lauren

From: Liberati, Lauren
Sent: Tuesday, October 31, 2017 11:34 AM
To: Fowler, Caitlin; Labarre, Alan T.; Teixeira, John M.; Courville, Tammy M.; Winn, James E.; Slack, Emily; Walsh, Nathan; Nicalek, Jodi; Spivak, Elizabeth; Hayduk, Brian; Cox, Roger D.; Smith, Jeffrey H. (Northboro); Emery, Jason; Shippee, Benjamin; Perez-Perez, Carlos; Porcaro, Michael; Saenz, Jenny J; Enayati, Babak; Pericola, Steven

Cc: Cifelli, Scott T.; Large, Preston D.; Bersani, Jane
Subject: RE: NE Damage Assessment Storm Reports

Hello All-

DA reports have been updated.

The link to the plots and reports can be found here: \\nyhcbgis07\ESRI_shared\IMap-DamageAssessmentReporting\ftp\Plots<file:///\\nyhcbgis07\ESRI_shared\IMap-DamageAssessmentReporting\ftp\Plots>
(Note: you will find the reports in the \Reports sub folder).

The next run will begin at Noon.

Please let us know if you have any questions.

Thanks,
Lauren

From: Liberati, Lauren
Sent: Tuesday, October 31, 2017 10:27 AM
To: Fowler, Caitlin; Labarre, Alan T.; Teixeira, John M.; Courville, Tammy M.; Winn, James E.; Slack, Emily; Walsh, Nathan; Nicalek, Jodi; Spivak, Elizabeth; Hayduk, Brian; Cox, Roger D.; Smith, Jeffrey H. (Northboro); Emery, Jason; Shippee, Benjamin; Perez-Perez, Carlos; Porcaro, Michael; Saenz, Jenny J; Enayati, Babak; Pericola, Steven
Cc: Cifelli, Scott T.; Large, Preston D.; Bersani, Jane
Subject: RE: NE Damage Assessment Storm Reports

Hello All-

DA reports have been updated.

The link to the plots and reports can be found here: \\nyhcbgis07\ESRI_shared\IMap-DamageAssessmentReporting\ftp\Plots<file:///\\nyhcbgis07\ESRI_shared\IMap-DamageAssessmentReporting\ftp\Plots>
(Note: you will find the reports in the \Reports sub folder).

The next run will begin at 11am.

Please let us know if you have any questions.

Thanks,
Lauren

From: Liberati, Lauren
Sent: Tuesday, October 31, 2017 9:30 AM

To: Fowler, Caitlin; Labarre, Alan T.; Teixeira, John M.; Courville, Tammy M.; Winn, James E.; Slack, Emily; Walsh, Nathan; Nicalek, Jodi; Spivak, Elizabeth; Hayduk, Brian; Cox, Roger D.; Smith, Jeffrey H. (Northboro); Emery, Jason; Shippee, Benjamin; Perez-Perez, Carlos; Porcaro, Michael; Saenz, Jenny J; Enayati, Babak; Pericola, Steven
Cc: Cifelli, Scott T.; Large, Preston D.; Bersani, Jane
Subject: NE Damage Assessment Storm Reports

Hello All-

DA reports have been updated.

The link to the plots and reports can be found here: \\nyhcbgis07\ESRI_shared\IMap-DamageAssessmentReporting\ftp\Plots<file:///\\nyhcbgis07\ESRI_shared\IMap-DamageAssessmentReporting\ftp\Plots>
(Note: you will find the reports in the \Reports sub folder).

The next run will begin at 10am.

Please let us know if you have any questions.

Thanks,
Lauren

Rosario, Raymond J. Jr.

From: Bersani, Jane
Sent: Wednesday, November 01, 2017 8:07 PM
To: Liberati, Lauren; Fowler, Caitlin; Labarre, Alan T.; Teixeira, John M.; Courville, Tammy M.; Winn, James E.; Slack, Emily; Walsh, Nathan; Nicalek, Jodi; Spivak, Elizabeth; Hayduk, Brian; Cox, Roger D.; Smith, Jeffrey H. (Northboro); Emery, Jason; Shippee, Benjamin; Perez-Perez, Carlos; Porcaro, Michael; Saenz, Jenny J; Enayati, Babak; Pericola, Steven; Carver-Brown, Joshua
Cc: Cifelli, Scott T.; Large, Preston D.
Subject: RE: NE Damage Assessment Storm Reports

Hello All-

DA reports have been updated.

The link to the plots and reports can be found here: \\nyhcbgis07\ESRI_shared\IMap-DamageAssessmentReporting\ftp\Plots
(Note: you will find the reports in the \Reports sub folder).

This will be the final report for this event unless directed otherwise.

Please let us know if you have any questions.

Best Regards,
Jane

Jane Bersani
Manager, Asset Data Systems
315-751-0392 (c)
SOC B-3, B370-W42

From: Liberati, Lauren
Sent: Wednesday, November 01, 2017 2:30 PM
To: Bersani, Jane; Fowler, Caitlin; Labarre, Alan T.; Teixeira, John M.; Courville, Tammy M.; Winn, James E.; Slack, Emily; Walsh, Nathan; Nicalek, Jodi; Spivak, Elizabeth; Hayduk, Brian; Cox, Roger D.; Smith, Jeffrey H. (Northboro); Emery, Jason; Shippee, Benjamin; Perez-Perez, Carlos; Porcaro, Michael; Saenz, Jenny J; Enayati, Babak; Pericola, Steven; Carver-Brown, Joshua
Cc: Cifelli, Scott T.; Large, Preston D.
Subject: RE: NE Damage Assessment Storm Reports

Hello All-

DA reports have been updated.

The link to the plots and reports can be found here: \\nyhcbgis07\ESRI_shared\IMap-DamageAssessmentReporting\ftp\Plots

(Note: you will find the reports in the \Reports sub folder).

The next run will begin at **8pm**, and will be the final report for this event unless directed otherwise.

Please let us know if you have any questions.

Thanks,
Lauren

From: Liberati, Lauren
Sent: Wednesday, November 01, 2017 1:12 PM
To: Bersani, Jane; Fowler, Caitlin; Labarre, Alan T.; Teixeira, John M.; Courville, Tammy M.; Winn, James E.; Slack, Emily; Walsh, Nathan; Nicalek, Jodi; Spivak, Elizabeth; Hayduk, Brian; Cox, Roger D.; Smith, Jeffrey H. (Northboro); Emery, Jason; Shippee, Benjamin; Perez-Perez, Carlos; Porcaro, Michael; Saenz, Jenny J; Enayati, Babak; Pericola, Steven; Carver-Brown, Joshua
Cc: Cifelli, Scott T.; Large, Preston D.
Subject: RE: NE Damage Assessment Storm Reports

Hello All-

DA reports have been updated.

The link to the plots and reports can be found here: \\nyhcbgis07\ESRI_shared\IMap-DamageAssessmentReporting\ftp\Plots
(Note: you will find the reports in the \Reports sub folder).

The next run will begin at **2pm**.

Please let us know if you have any questions.

Thanks,
Lauren

From: Liberati, Lauren
Sent: Wednesday, November 01, 2017 12:12 PM
To: Bersani, Jane; Fowler, Caitlin; Labarre, Alan T.; Teixeira, John M.; Courville, Tammy M.; Winn, James E.; Slack, Emily; Walsh, Nathan; Nicalek, Jodi; Spivak, Elizabeth; Hayduk, Brian; Cox, Roger D.; Smith, Jeffrey H. (Northboro); Emery, Jason; Shippee, Benjamin; Perez-Perez, Carlos; Porcaro, Michael; Saenz, Jenny J; Enayati, Babak; Pericola, Steven; Carver-Brown, Joshua
Cc: Cifelli, Scott T.; Large, Preston D.
Subject: RE: NE Damage Assessment Storm Reports

Hello All-

DA reports have been updated.

The link to the plots and reports can be found here: \\nyhcbgis07\ESRI_shared\IMap-DamageAssessmentReporting\ftp\Plots

(Note: you will find the reports in the \Reports sub folder).

The next run will begin at **1pm**.

Please let us know if you have any questions.

Thanks,
Lauren

From: Bersani, Jane
Sent: Wednesday, November 01, 2017 11:17 AM
To: Fowler, Caitlin; Labarre, Alan T.; Teixeira, John M.; Courville, Tammy M.; Winn, James E.; Slack, Emily; Walsh, Nathan; Nicalek, Jodi; Spivak, Elizabeth; Hayduk, Brian; Cox, Roger D.; Smith, Jeffrey H. (Northboro); Emery, Jason; Shippee, Benjamin; Perez-Perez, Carlos; Porcaro, Michael; Saenz, Jenny J; Enayati, Babak; Pericola, Steven; Carver-Brown, Joshua
Cc: Cifelli, Scott T.; Large, Preston D.; Liberati, Lauren
Subject: RE: NE Damage Assessment Storm Reports

Hello All-

DA reports have been updated.

The link to the plots and reports can be found here: \\nyhcbgis07\ESRI_shared\IMap-DamageAssessmentReporting\ftp\Plots
(Note: you will find the reports in the \Reports sub folder).

The next run will begin at **Noon**.

Please let us know if you have any questions.

Thanks,
Jane

Jane Bersani
Manager, Asset Data Systems
315-751-0392 (c)
SOC B-3, B370-W42

From: Bersani, Jane
Sent: Wednesday, November 01, 2017 9:18 AM
To: Fowler, Caitlin; Labarre, Alan T.; Teixeira, John M.; Courville, Tammy M.; Winn, James E.; Slack, Emily; Walsh, Nathan; Nicalek, Jodi; Spivak, Elizabeth; Hayduk, Brian; Cox, Roger D.; Smith, Jeffrey H. (Northboro); Emery, Jason; Shippee, Benjamin; Perez-Perez, Carlos; Porcaro, Michael; Saenz, Jenny J; Enayati, Babak; Pericola, Steven; Carver-Brown, Joshua
Cc: Cifelli, Scott T.; Large, Preston D.; Liberati, Lauren
Subject: RE: NE Damage Assessment Storm Reports

Hello All-

DA reports have been updated.

The link to the plots and reports can be found here: \\nyhcbgis07\ESRI_shared\IMap-DamageAssessmentReporting\ftp\Plots
(Note: you will find the reports in the \Reports sub folder).

The next run will begin at **10 am**.

Please let us know if you have any questions.

Thanks,
Jane

Jane Bersani
Manager, Asset Data Systems
315-751-0392 (c)
SOC B-3, B370-W42

From: Bersani, Jane
Sent: Wednesday, November 01, 2017 8:15 AM
To: Fowler, Caitlin; Labarre, Alan T.; Teixeira, John M.; Courville, Tammy M.; Winn, James E.; Slack, Emily; Walsh, Nathan; Nicalek, Jodi; Spivak, Elizabeth; Hayduk, Brian; Cox, Roger D.; Smith, Jeffrey H. (Northboro); Emery, Jason; Shippee, Benjamin; Perez-Perez, Carlos; Porcaro, Michael; Saenz, Jenny J; Enayati, Babak; Pericola, Steven; Carver-Brown, Joshua
Cc: Cifelli, Scott T.; Large, Preston D.; Liberati, Lauren
Subject: NE Damage Assessment Storm Reports

Hello All-

DA reports have been updated. There was nothing reported yet this morning so there should be no changes from last night's 7PM run.

The link to the plots and reports can be found here: \\nyhcbgis07\ESRI_shared\IMap-DamageAssessmentReporting\ftp\Plots
(Note: you will find the reports in the \Reports sub folder).

The next run will begin at **9 am**.

Please let us know if you have any questions.

Thanks,
Jane

Jane Bersani
Manager, Asset Data Systems

315-751-0392 (c)
SOC B-3, B370-W42

From: Bersani, Jane
Sent: Wednesday, November 01, 2017 7:21 AM
To: Fowler, Caitlin; Labarre, Alan T.; Teixeira, John M.; Courville, Tammy M.; Winn, James E.; Slack, Emily; Walsh, Nathan; Nicalek, Jodi; Spivak, Elizabeth; Hayduk, Brian; Cox, Roger D.; Smith, Jeffrey H. (Northboro); Emery, Jason; Shippee, Benjamin; Perez-Perez, Carlos; Porcaro, Michael; Saenz, Jenny J; Enayati, Babak; Pericola, Steven; Carver-Brown, Joshua
Cc: Cifelli, Scott T.; Large, Preston D.; Liberati, Lauren
Subject: RE: NE Damage Assessment Storm Reports

Hello All-

DA reports have been updated. There was nothing reported yet this morning so there should be no changes from last night's 7PM run.

The link to the plots and reports can be found here: \\nyhcbgis07\ESRI_shared\IMap-DamageAssessmentReporting\ftp\Plots
(Note: you will find the reports in the \Reports sub folder).

The next run will begin at **8 am**.

Please let us know if you have any questions.

Thanks,
Jane

Jane Bersani
Manager, Asset Data Systems
315-751-0392 (c)
SOC B-3, B370-W42

From: Bersani, Jane
Sent: Tuesday, October 31, 2017 8:11 PM
To: Fowler, Caitlin; Labarre, Alan T.; Teixeira, John M.; Courville, Tammy M.; Winn, James E.; Slack, Emily; Walsh, Nathan; Nicalek, Jodi; Spivak, Elizabeth; Hayduk, Brian; Cox, Roger D.; Smith, Jeffrey H. (Northboro); Emery, Jason; Shippee, Benjamin; Perez-Perez, Carlos; Porcaro, Michael; Saenz, Jenny J; Enayati, Babak; Pericola, Steven; Carver-Brown, Joshua
Cc: Cifelli, Scott T.; Large, Preston D.; Liberati, Lauren
Subject: RE: NE Damage Assessment Storm Reports

Hello All-

DA reports have been updated. There was nothing reported from 7PM and 8PM so no changes from 7PM run.

The link to the plots and reports can be found here: \\nyhcbgis07\ESRI_shared\IMap-DamageAssessmentReporting\ftp\Plots
(Note: you will find the reports in the \Reports sub folder).

The next run will begin at **7 am tomorrow**.

Please let us know if you have any questions.

Thanks,
Jane

Jane Bersani
Manager, Asset Data Systems
315-751-0392 (c)
SOC B-3, B370-W42

From: Bersani, Jane
Sent: Tuesday, October 31, 2017 7:13 PM
To: Fowler, Caitlin; Labarre, Alan T.; Teixeira, John M.; Courville, Tammy M.; Winn, James E.; Slack, Emily; Walsh, Nathan; Nicalek, Jodi; Spivak, Elizabeth; Hayduk, Brian; Cox, Roger D.; Smith, Jeffrey H. (Northboro); Emery, Jason; Shippee, Benjamin; Perez-Perez, Carlos; Porcaro, Michael; Saenz, Jenny J; Enayati, Babak; Pericola, Steven; Carver-Brown, Joshua
Cc: Cifelli, Scott T.; Large, Preston D.; Liberati, Lauren
Subject: RE: NE Damage Assessment Storm Reports

Hello All-

DA reports have been updated.

The link to the plots and reports can be found here: \\nyhcbgis07\ESRI_shared\IMap-DamageAssessmentReporting\ftp\Plots
(Note: you will find the reports in the \Reports sub folder).

The next and last run for today will begin at **8 pm**.

Please let us know if you have any questions.

Thanks,
Jane

Jane Bersani
Manager, Asset Data Systems
315-751-0392 (cell)
SOC B-3, B370-W42

From: Bersani, Jane
Sent: Tuesday, October 31, 2017 6:22 PM
To: Fowler, Caitlin; Labarre, Alan T.; Teixeira, John M.; Courville, Tammy M.; Winn, James E.; Slack, Emily; Walsh, Nathan; Nicalek, Jodi; Spivak, Elizabeth; Hayduk, Brian; Cox, Roger D.; Smith, Jeffrey H. (Northboro); Emery, Jason; Shippee, Benjamin; Perez-Perez, Carlos; Porcaro, Michael; Saenz, Jenny J; Enayati, Babak; Pericola, Steven; Carver-Brown, Joshua
Cc: Cifelli, Scott T.; Large, Preston D.; Liberati, Lauren
Subject: NE Damage Assessment Storm Reports

Hello All-

DA reports have been updated.

The link to the plots and reports can be found here: \\nyhcbgis07\ESRI_shared\IMap-DamageAssessmentReporting\ftp\Plots
(Note: you will find the reports in the \Reports sub folder).

The next run will begin at **7 pm**.

Please let us know if you have any questions.

Thanks,
Jane

Jane Bersani
Manager, Asset Data Systems
315-751-0392 (cell)
SOC B-3, B370-W42

From: Bersani, Jane
Sent: Tuesday, October 31, 2017 5:33 PM
To: Fowler, Caitlin; Labarre, Alan T.; Teixeira, John M.; Courville, Tammy M.; Winn, James E.; Slack, Emily; Walsh, Nathan; Nicalek, Jodi; Spivak, Elizabeth; Hayduk, Brian; Cox, Roger D.; Smith, Jeffrey H. (Northboro); Emery, Jason; Shippee, Benjamin; Perez-Perez, Carlos; Porcaro, Michael; Saenz, Jenny J; Enayati, Babak; Pericola, Steven; Carver-Brown, Joshua
Cc: Cifelli, Scott T.; Large, Preston D.; Liberati, Lauren
Subject: NE Damage Assessment Storm Reports

Hello All-

DA reports have been updated.

The link to the plots and reports can be found here: \\nyhcbgis07\ESRI_shared\IMap-DamageAssessmentReporting\ftp\Plots<file:///\\nyhcbgis07\ESRI_shared\IMap-DamageAssessmentReporting\ftp\Plots>
(Note: you will find the reports in the \Reports sub folder).

The next run will begin at **6 pm**.

Please let us know if you have any questions.

Thanks,
Jane

Jane Bersani
Manager, Asset Data Systems
315-751-0392 (cell)
SOC B-3, B370-W42

From: Bersani, Jane
Sent: Tuesday, October 31, 2017 4:37 PM
To: Fowler, Caitlin; Labarre, Alan T.; Teixeira, John M.; Courville, Tammy M.; Winn, James E.; Slack, Emily; Walsh, Nathan; Nicalek, Jodi; Spivak, Elizabeth; Hayduk, Brian; Cox, Roger D.; Smith, Jeffrey H. (Northboro); Emery, Jason; Shippee, Benjamin; Perez-Perez, Carlos; Porcaro, Michael; Saenz, Jenny J; Enayati, Babak; Pericola, Steven; Carver-Brown, Joshua
Cc: Cifelli, Scott T.; Large, Preston D.; Liberati, Lauren
Subject: NE Damage Assessment Storm Reports

Hello All-

DA reports have been updated.

The link to the plots and reports can be found here: \\nyhcbgis07\ESRI_shared\IMap-DamageAssessmentReporting\ftp\Plots<file:///\\nyhcbgis07\ESRI_shared\IMap-DamageAssessmentReporting\ftp\Plots>
(Note: you will find the reports in the \Reports sub folder).

The next run will begin at **5 pm**.

Please let us know if you have any questions.

Thanks,
Jane

Jane Bersani
Manager, Asset Data Systems
315-751-0392 (cell)
SOC B-3, B370-W42

Jane Bersani
Manager, Asset Data Systems
315-428-6151
SOC B-3, B370-W42

From: Bersani, Jane
Sent: Tuesday, October 31, 2017 3:39 PM
To: Fowler, Caitlin; Labarre, Alan T.; Teixeira, John M.; Courville, Tammy M.; Winn, James E.; Slack, Emily; Walsh, Nathan; Nicalek, Jodi; Spivak, Elizabeth; Hayduk, Brian; Cox, Roger D.; Smith, Jeffrey H. (Northboro); Emery, Jason; Shippee, Benjamin; Perez-Perez, Carlos; Porcaro, Michael; Saenz, Jenny J; Enayati, Babak; Pericola, Steven; Carver-Brown, Joshua

Cc: Cifelli, Scott T.; Large, Preston D.; Liberati, Lauren
Subject: NE Damage Assessment Storm Reports

Hello All-

DA reports have been updated.

The link to the plots and reports can be found here: \\nyhcbgis07\ESRI_shared\IMap-DamageAssessmentReporting\ftp\Plots<file:///\\nyhcbgis07\ESRI_shared\IMap-DamageAssessmentReporting\ftp\Plots>
(Note: you will find the reports in the \Reports sub folder).

The next run will begin at 4 pm.

Please let us know if you have any questions.

Thanks,
Jane

Jane Bersani
Manager, Asset Data Systems
315-751-0392 (cell)
SOC B-3, B370-W42

From: Bersani, Jane
Sent: Tuesday, October 31, 2017 2:48 PM
To: Liberati, Lauren; Fowler, Caitlin; Labarre, Alan T.; Teixeira, John M.; Courville, Tammy M.; Winn, James E.; Slack, Emily; Walsh, Nathan; Nicalek, Jodi; Spivak, Elizabeth; Hayduk, Brian; Cox, Roger D.; Smith, Jeffrey H. (Northboro); Emery, Jason; Shippee, Benjamin; Perez-Perez, Carlos; Porcaro, Michael; Saenz, Jenny J; Enayati, Babak; Pericola, Steven; Carver-Brown, Joshua
Cc: Cifelli, Scott T.; Large, Preston D.
Subject: NE Damage Assessment Storm Reports

Hello All-

DA reports have been updated.

The link to the plots and reports can be found here: \\nyhcbgis07\ESRI_shared\IMap-DamageAssessmentReporting\ftp\Plots
(Note: you will find the reports in the \Reports sub folder).

The next run will begin at 3pm.

Please let us know if you have any questions.

Thanks,
Jane

From: Liberati, Lauren

Sent: Tuesday, October 31, 2017 1:28 PM
To: Fowler, Caitlin; Labarre, Alan T.; Teixeira, John M.; Courville, Tammy M.; Winn, James E.; Slack, Emily; Walsh, Nathan; Nicalek, Jodi; Spivak, Elizabeth; Hayduk, Brian; Cox, Roger D.; Smith, Jeffrey H. (Northboro); Emery, Jason; Shippee, Benjamin; Perez-Perez, Carlos; Porcaro, Michael; Saenz, Jenny J; Enayati, Babak; Pericola, Steven; Carver-Brown, Joshua
Cc: Cifelli, Scott T.; Large, Preston D.; Bersani, Jane
Subject: RE: NE Damage Assessment Storm Reports

Hello All-

DA reports have been updated.

The link to the plots and reports can be found here: \\nyhcbgis07\ESRI_shared\IMap-DamageAssessmentReporting\ftp\Plots
(Note: you will find the reports in the \Reports sub folder).

The next run will begin at 2pm.

Please let us know if you have any questions.

Thanks,
Lauren

From: Liberati, Lauren
Sent: Tuesday, October 31, 2017 12:31 PM
To: Fowler, Caitlin; Labarre, Alan T.; Teixeira, John M.; Courville, Tammy M.; Winn, James E.; Slack, Emily; Walsh, Nathan; Nicalek, Jodi; Spivak, Elizabeth; Hayduk, Brian; Cox, Roger D.; Smith, Jeffrey H. (Northboro); Emery, Jason; Shippee, Benjamin; Perez-Perez, Carlos; Porcaro, Michael; Saenz, Jenny J; Enayati, Babak; Pericola, Steven
Cc: Cifelli, Scott T.; Large, Preston D.; Bersani, Jane
Subject: RE: NE Damage Assessment Storm Reports

Hello All-

DA reports have been updated.

The link to the plots and reports can be found here: \\nyhcbgis07\ESRI_shared\IMap-DamageAssessmentReporting\ftp\Plots<file:///\\nyhcbgis07\ESRI_shared\IMap-DamageAssessmentReporting\ftp\Plots>
(Note: you will find the reports in the \Reports sub folder).

The next run will begin at 1pm.

Please let us know if you have any questions.

Thanks,
Lauren

From: Liberati, Lauren

Sent: Tuesday, October 31, 2017 11:34 AM
To: Fowler, Caitlin; Labarre, Alan T.; Teixeira, John M.; Courville, Tammy M.; Winn, James E.; Slack, Emily; Walsh, Nathan; Nicalek, Jodi; Spivak, Elizabeth; Hayduk, Brian; Cox, Roger D.; Smith, Jeffrey H. (Northboro); Emery, Jason; Shippee, Benjamin; Perez-Perez, Carlos; Porcaro, Michael; Saenz, Jenny J; Enayati, Babak; Pericola, Steven
Cc: Cifelli, Scott T.; Large, Preston D.; Bersani, Jane
Subject: RE: NE Damage Assessment Storm Reports

Hello All-

DA reports have been updated.

The link to the plots and reports can be found here: \\nyhcbgis07\ESRI_shared\IMap-DamageAssessmentReporting\ftp\Plots<file:///\\nyhcbgis07\ESRI_shared\IMap-DamageAssessmentReporting\ftp\Plots>
(Note: you will find the reports in the \Reports sub folder).

The next run will begin at Noon.

Please let us know if you have any questions.

Thanks,
Lauren

From: Liberati, Lauren
Sent: Tuesday, October 31, 2017 10:27 AM
To: Fowler, Caitlin; Labarre, Alan T.; Teixeira, John M.; Courville, Tammy M.; Winn, James E.; Slack, Emily; Walsh, Nathan; Nicalek, Jodi; Spivak, Elizabeth; Hayduk, Brian; Cox, Roger D.; Smith, Jeffrey H. (Northboro); Emery, Jason; Shippee, Benjamin; Perez-Perez, Carlos; Porcaro, Michael; Saenz, Jenny J; Enayati, Babak; Pericola, Steven
Cc: Cifelli, Scott T.; Large, Preston D.; Bersani, Jane
Subject: RE: NE Damage Assessment Storm Reports

Hello All-

DA reports have been updated.

The link to the plots and reports can be found here: \\nyhcbgis07\ESRI_shared\IMap-DamageAssessmentReporting\ftp\Plots<file:///\\nyhcbgis07\ESRI_shared\IMap-DamageAssessmentReporting\ftp\Plots>
(Note: you will find the reports in the \Reports sub folder).

The next run will begin at 11am.

Please let us know if you have any questions.

Thanks,
Lauren

From: Liberati, Lauren
Sent: Tuesday, October 31, 2017 9:30 AM
To: Fowler, Caitlin; Labarre, Alan T.; Teixeira, John M.; Courville, Tammy M.; Winn, James E.; Slack, Emily; Walsh, Nathan; Nicalek, Jodi; Spivak, Elizabeth; Hayduk, Brian; Cox, Roger D.; Smith, Jeffrey H. (Northboro); Emery, Jason; Shippee, Benjamin; Perez-Perez, Carlos; Porcaro, Michael; Saenz, Jenny J; Enayati, Babak; Pericola, Steven
Cc: Cifelli, Scott T.; Large, Preston D.; Bersani, Jane
Subject: NE Damage Assessment Storm Reports

Hello All-

DA reports have been updated.

The link to the plots and reports can be found here: \\nyhcbgis07\ESRI_shared\IMap-DamageAssessmentReporting\ftp\Plots<file:///\\nyhcbgis07\ESRI_shared\IMap-DamageAssessmentReporting\ftp\Plots>
(Note: you will find the reports in the \Reports sub folder).

The next run will begin at 10am.

Please let us know if you have any questions.

Thanks,
Lauren

R-I-28

Request:

Provide a copy each 911 and downed line call received due to the storm.

Response:

Please refer to Attachment R-I-28 for a list of the 911 calls and calls from non-911 callers reporting a wire condition received during the October 29-30, 2017 storm event. A confidential and redacted version of Attachment R-I-28 have been provided on a CD-ROM.

R-I-29

Request:

Provide a sectionalizing map for each circuit impacted.

Response:

The attached file (confidential Attachment R-I-29) has individual one-line displays of each impacted circuit. Each display is a screen shot of the three-phase mainline for each circuit from National Grid's Energy Management System (EMS) used by the Distribution Control Center.

Prepared by or under the supervision of: Daniel Bunszell

CONFIDENTIAL ATTACHMENT R-I-29

Attachment R-I-29 is comprised of a screen shot of the three-phase mainline for each circuit from National Grid's Energy Management System used by the Distribution Control Center and consists of 236 pages. The Company has requested protective treatment of this document in its entirety.

R-I-30

Request:

Provide a list, if available, of all downed trees that were healthy trees and fell due to rain, wet soil and wind.

Response:

National Grid does not track the quantity or health status of downed trees during storm restoration. Additionally, National Grid does not track the condition or cause of each individual failure.

Prepared by or under the supervision of: Daniel Bunszell

R-I-31

Request:

Provide the quantity of blown fuses that were replaced.

Response:

The Company replaced approximately 1,952 fuses.

Prepared by or under the supervision of: Daniel Bunszell

R-I-32

Request:

Provide information on National Grid's pole inspection, treatment, and replacement programs. Provide average age of poles.

Response:

The Company has a Distribution Inspection and Maintenance Program that requires a patrol of each distribution feeder once every five years. The purpose of this program is to carry out the inspection and maintenance of overhead distribution facilities, which include distribution poles.

The Company uses the results of the inspections to determine pole replacements. The results of the inspections are incorporated into other comprehensive area analyses or packaged into targeted replacement work. The Company does not replace poles solely on the basis of age.

The average age of Company poles in Rhode Island is 39 years. Please see the graph below:

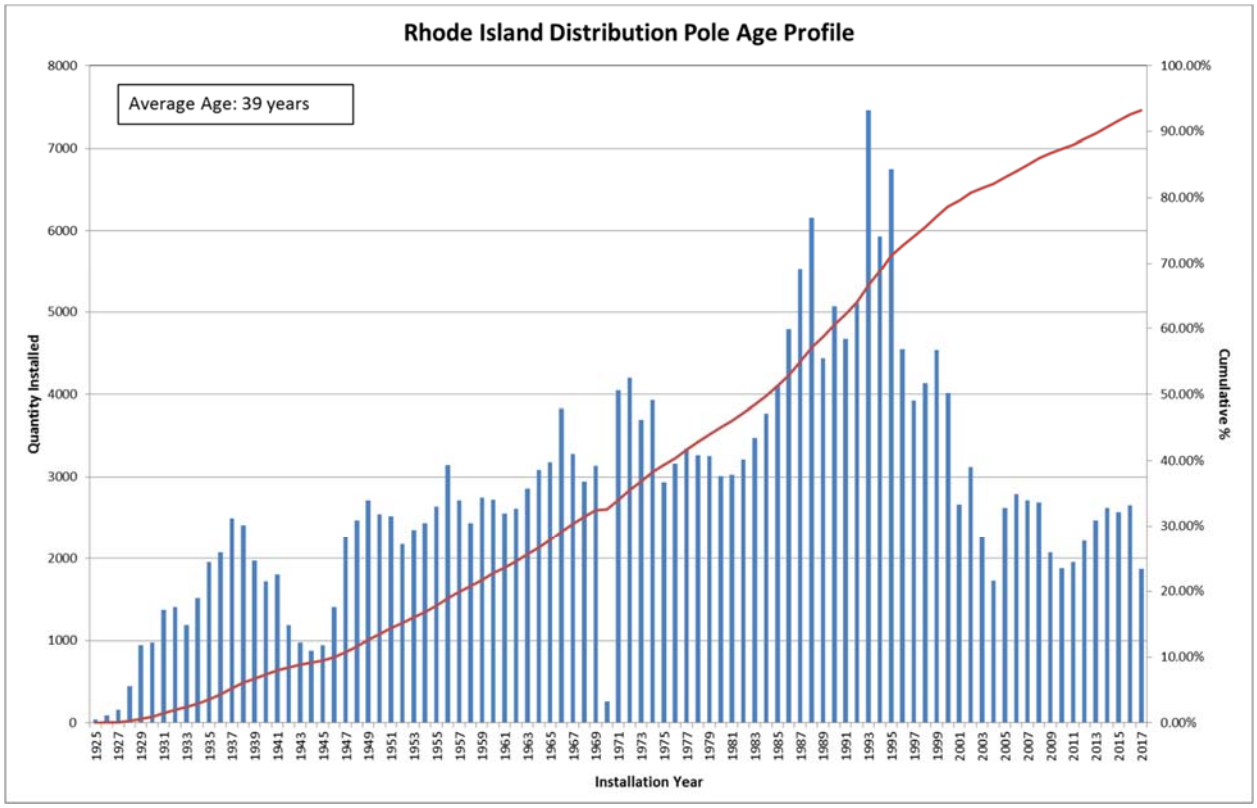

Prepared by or under the supervision of: Daniel Bunszell

Note: The 2017 value is based on a partial year's data.

Prepared by or under the supervision of: Daniel Bunszell

Request:

Provide a complete explanation of why National Grid initially predicted a much less significant impact from the storm than actually occurred. This should explain why the actual event was not anticipated.

Response:

A. Weather Event Planning

On Monday, October 23, 2017, National Grid began monitoring the forecasts for a possible weather event coming into New England over the weekend. National Grid continued to monitor the developing forecasts over the next few days. On Friday, October 27 at 10:00 a.m., National Grid held a planning call during which National Grid reviewed the weather forecast and began planning efforts for the possibility that the October 29 storm would impact National Grid's electric distribution system in New England. National Grid held subsequent pre-event calls on Saturday, October 28 and Sunday, October 29, both at 1:00 p.m. The State Incident Commander had primary responsibility for establishing the projected and actual event classification type for the October 29 storm.

Factors considered in initially establishing or revising the expected incident classification type included the following:

- Expected number of customers without service;
- Expected duration of the restoration event;
- Recommendations of the State Planning Section Chief, Transmission and Distribution Control Centers, and other key staff;
- Current operational situation (such as number of outages, resources, supplies);
- Current weather conditions;
- Damage appraisals;
- Forecasted weather conditions;
- Restoration priorities;
- Forecasted resource requirements; and
- Forecasted scheduling and pace of restoration work crews.

The Company used the weather forecasts, along with operational knowledge of the electrical system and past weather events, to estimate the predicted percentage of customers that would be without electric distribution service because of the event's impact.

Early in the planning process, the Company prepared for a Type 4 event in Rhode Island. This plan remained consistent throughout the pre-event calls on both Saturday, October 28 and Sunday, October 29. At approximately 1:00 a.m., Monday, October 30, as the State Incident Commander was monitoring the impacts of the event, he elevated the response to a Type 3 event. The State Incident Commander then requested additional staff to be activated and ordered additional external contractor resources. Specifically, at 1:00 a.m., the State Incident Commander requested 200 external contractor line crews and by 4:00 a.m., he initiated a mutual assistance request for a total of 500 line crews and 210 forestry crews for all of National Grid's New England response to the storm event. Of this request, 175 line crews and 75 forestry crews would be allocated for the Rhode Island response.

During the New England State Restoration Stage Conference Call #1 held on Monday, October 30 at 8:00 a.m., National Grid communicated the increased event classification to a Type 3. The State Incident Commander communicated the initial and revised incident classification to National Grid's leadership via a 10:00 a.m. System Storm conference call.

B. Forecast

On Thursday, October 26, the weather models indicated a possible hazard wind gust event for the Northeast. However, the various weather models did not agree regarding the timing and position of the low pressure system that was expected to develop as a result of the two weather systems combining, as discussed in more detail in the Company's response to Data Request R-I-7. If the low pressure system developed along the Eastern Coast of the United States, then a shorter duration and lessened wind gust impact would occur. However, if the low pressure system developed in the Hudson River Valley of New York, as some models indicated, then a longer duration and much higher wind gust impact would affect a much broader area of the Northeast. At this time, DTN reflected a possible hazard wind gusts event of an Energy Event Index (EEI) Type 3 (>=45 mph wind speed and >=50 mph wind gusts), both inside and outside of thunderstorm activity, on Sunday, October 29 into Sunday night; and another period of gusty winds through the day on Monday, all reflecting a medium confidence level (30-60% chance the most likely index level remains at that level through the event) in the forecast

accuracy. Please see the Company's response to Data Request R-I-4 for a more detailed description of the confidence levels and index rating definitions under the EEI.

Moving into Friday, October 27, the weather models started to come into better agreement of a low pressure system developing in the Hudson Valley of New York, which increased DTN's confidence that this would be a longer duration and more widespread hazard wind event for the Northeast, yet a medium confidence level was still being offered and no increase in the EEI Type 3 rating for wind speeds. There was also a slight shift in timing with the models showing the peak wind event occurring Sunday night into early Monday morning; and then another round of winds spiking during the daytime hours Monday. Subsequently, the forecast predicted increased wind gusts Sunday night into Monday morning across New England.

By Saturday, October 28 and Sunday, October 29, the models were in agreement regarding the timing, strength, and the Hudson River Valley position of the developing low pressure system. The strongest winds were expected Sunday night into early Monday morning, with the highest gusts expected to remain off the coast. The DTN forecast on Saturday, October 28 at 6:00 a.m. offered a 5% chance that the EEI wind speed level in Rhode Island would raise to a EEI Type 4 (>=60 mph wind speed / >=65 mph wind gusts), and a 20% chance that the thunderstorm activity could cause EEI Type 4 damaging winds in isolated areas.

Lastly, on Sunday, October 29, the 7:00 p.m. DTN forecast continued with a medium confidence rating, and only a 5% and 20% chance for the Capital and Coastal areas of Rhode Island, respectively, to experience EEI Type 4 wind gusts. Ultimately, by the morning of Monday, October 30, parts of the Rhode Island service territory would have experienced actual wind speeds over 70 mph, which would be closer to a EEI Type 5 wind speed rating (>=70 mph wind speed / >=75 mph wind gusts), as explained in more detail in Section C, below. The forecast offered no percent chance of this possibility.

C. Impact

Strong, hazardous wind gusts affected the majority of the Northeast during the night on Sunday, October 29 through Monday, October 30. The strongest recorded wind gusts occurred between 8:00 p.m. on October 29 and 5:00 a.m. on October 30, with gusts of 55-70 mph experienced along the Eastern Atlantic Seaboard from Long Island, New York and coastal

Connecticut up through coastal Maine. The rest of the Northeast experienced wind gusts of 35-50 mph. A second period of wind gusts continued throughout the day on Monday, October 30, making this a prolonged hazardous wind event that downed trees and branches and caused numerous power outages.

Sudden changes in the weather patterns found National Grid (like the other utilities in the affected Northeast states) extremely challenged by the magnitude of the damage. The following is a brief scenario of how quickly the weather forecast changed on Sunday, October 29:

- As of 7:00 p.m. on Sunday night, the forecast for Rhode Island called for sustained winds of 20 to 30 mph, with wind gusts of 45 to 55 mph and peak gusts of 55 to 65 mph during the early morning hours on Monday, October 30.

- Early Monday morning, Rhode Island experienced actual sustained winds of approximately 60 mph and gusts of 72 mph in Warwick.

- The storm had intensified with its central pressure dropping 29 millibars in just 21 hours. This rapid deepening of storm pressure, called bombogenesis, results in rapidly increasing winds near the center of the storm. In fact, the central pressure for this storm set an October record in Albany, New York, which illustrates the unusually strong nature of this inland storm for the time of year.

The higher winds caused more whole trees to be damaged and come down into roads and utility poles, and across lines. The wind damage was even more exaggerated by trees still having leaves, magnifying the stress on trunk and limbs and acting as mini-sails catching the wind. Also factoring into the impact was the very dry fall season, leading to weak and underdeveloped root systems of the trees. Additionally, between 7:00 p.m. Sunday and 3:00 a.m. Monday, about 4.6 inches of rain fell at T.F. Green Airport. This saturation contributed to trees uprooting by softening the ground to the point where their roots could not hold against the gusts.

The October 2017 storm produced more physical damage to the Company's poles than Tropical Storm Irene in 2011. During Tropical Storm Irene, the Company replaced 81 utility poles; during the October 2017 storm, the Company replaced more than 170 poles. In addition, the October 2017 storm damage required the Company to replace almost three miles of electrical wire throughout the State of Rhode Island.

The storm impacted customers across the entire state and involved many single/low customer count outages. This is in contrast to some past weather events that resulted in either more localized damage and/or outages that, once repaired, resulted in restoration of many customers. In nine of the Company's communities served, more than 75 percent of customers were interrupted during the event. In addition, in 16 of the Company's communities, more than 50 percent of customers lost power. The Company recorded more than 1,800 interruption events, including both large and single customer outages, that required restoration effort.

Despite the extensive damage to the Company's infrastructure, the Company restored power to 90 percent of its peak customers impacted (more than 176,000) in less than 60 hours.

Prepared by or under the supervision of: Michael McCallan

R-I-36

Request:

Was National Grid's internet based outage reporting system functional for the duration of the storm? Was National Grid's phone based outage reporting system functional for the duration of the storm? How many outage reports were received through National Grid's web based outage reporting service? How many outage reports were received by phone? Did National Grid receive customer complaints stating that outages could not be reported? If so, please provide details and steps National Grid took for resolution.

Response:

There were 120,326 outages reported digitally, via National Grid's website, mobile website, or mobile app; and 58,055 outages reported by phone.

National Grid's automated phone reporting system was functioning for the duration of the storm. National Grid did not receive any complaints from customers reporting outages by phone.

Online web-based outage reporting was available throughout the entire storm period, except on October 30 from 8:00 a.m. to 9:30 a.m. This was an unplanned web outage that National Grid resolved quickly. During that time, customers who attempted to report an outage online were brought to a system maintenance page that indicated the login function was unavailable. The system maintenance page provided customers with a link to National Grid's "Contact Us" webpage with various phone numbers for emergency and outage reporting.

Prepared by or under the supervision of: Daniel Bunszell

R-I-37

Request:

Provide details on National Grid's process of identifying active outage locations, number of customers affected, and estimated restoration time. Explain how information obtained from both customer reports and National Grid's outage system are used to post information on National Grid's publically available outage map. How often were outage figures posted and updated for the duration of the storm?

Response:

National Grid uses its Outage Management System (OMS) to determine active outage locations and the number of customers affected. All customer reports of outages reside in the OMS, whether reported through National Grid's web portal, Interactive Voice Response (IVR) system, or Customer Contact Center. The OMS uses algorithms to predict an open protective device based on reported customer outage locations and lists the number of affected customers downstream of the open device. As repairs are made to the feeders, National Grid employees in the Control Room and Storm Rooms update the OMS to reflect restoration and new open devices, and in doing so the OMS automatically adjusts the number of customers affected. This process continues until all outage orders are closed out.

During this initial period following the storm, the Company collected damage information through surveys, customer reports, first responder information, municipality information, and crew reports. After the Company collected the damage information and moved from assessment/safety calls to restoration, the general Estimated Restoration Times (ETRs) were provided for all outages. ETRs were refined based on reported progress on mainline outage repairs. After the majority of mainline outages were assigned or repaired, the ETRs were further revised by device-level, and again revised as crews were assigned and reported ETR updates based on their own findings on arrival.

National Grid's outage map, Outage Central, receives updates from OMS approximately every 15 minutes. Information on ETRs and the number of customers affected is presented graphically on the outage map where users can zoom in to view a specific area. This information is also presented in table format where users can view information by town.

Prepared by or under the supervision of: Daniel Bunszell

R-I-38

Request:

Did National Grid's publically available customer outage map accurately display the location of active outages including number of customers affected and restoration times for the duration of the storm? If not, please provide the instances where the customer outage map data did not match actual statistics, including the reason for the discrepancies. Include tables indicating the date/time/location of discrepancies, information provided on the outage map, and accurate information for that same period of time. Did National Grid receive customer complaints stating that outage status or restoration times were unreliable or unavailable? If so, please provide details and steps National Grid took for resolution.

Response:

The Company's Providence Storm Room and Northboro Control Room personnel updated the Outage Management System (OMS) throughout the restoration process. The Company's publicly available outage maps were available and populated information from the OMS throughout the duration of the storm; the Company is not aware of any issues with the number of customers affected reported on the outage maps.

The Company did experience issues with the reported Estimated Restoration Times (ETRs) displayed on the outage map. In the early part of the storm event, OMS generated ETRs based on a Type 4 event, which was the level of restoration event originally forecasted for this storm. Please see the Company's response to Data Request R-I-37 for more information regarding ETRs. The actual storm damage and number of customer outages were higher than predicted. On the morning of Monday, October 30, the Company removed the originally predicted ETRs as the Company assessed the damage and developed more accurate ETRs. As the information became available, the Company uploaded the updated ETRs into the outage map. The Company continued to update the ETRs throughout the restoration process as information became available to the Company. In addition, on another occasion, ETRs were inadvertently uploaded before their approval. When the Company's ICS structure is activated, an organization is set up to establish ETRs after reviewing such information as:

- Damage information;
- Transmission restoration information;
- Situational reports of available and projected resources;
- OMS customer data;

- Priority calls; and
- Customer calls.

Proposed custom ETRs are reviewed at the Branch level and the State level before being published. In this instance, some ETRs were uploaded before final approval was given by the State Operations Section Chief. The Company corrected those ETRs as soon as the Company became aware of the issue.

The Company is aware that customers across social media complained that they did not think the ETRs were correct and that their ETRs would change. The Company's Customer Contact Center also received phone calls with the same complaint. In response, the Company provided information to customers to explain why ETRs may change and how the Company sets ETRs. The Company also encouraged customers on social media and across its other digital channels to log in to their individual accounts to check their specific ETRs.

Prepared by or under the supervision of: Daniel Bunszell

R-I-39

Request:

Referencing the Division of Public Utilities and Carriers review of National Grid's preparedness and restoration efforts related to Tropical Storm Irene (Docket D-11-94); provide a summary of the recommendations provided in the Report and Order dated November 20, 2012. Provide details on National Grid's efforts to adopt each requirement in the Report and Order, and how those mandates were met in preparing and responding to the October 29-30 storm. Provide a detailed explanation for any requirement that National Grid failed to meet.

Response:

Please see Attachment R-I-39 for the Company's report regarding the directives contained in the Division's Report and Order dated November 20, 2012 in Docket No. D-11-94 (Report and Order). This report summarizes each directive from the Report and Order with an update on the status of each initiative and the steps the Company was taking or had taken with respect to implementation at that time.

Following Tropical Storm Irene in 2011, the Company has reviewed and implemented many emergency response process improvements that have aided in the preparation of, and response to, emergencies in Rhode Island. The Company's Emergency Response Plan has been modified since that time to specifically address improvement needs across many areas identified in the Report and Order.

Notably, enhanced coordination with state and local municipal emergency response partners, through the creation of the Task Force and Community Liaison roles, has enabled the Company to respond more quickly and efficiently to priority needs of the State and local communities.

The Company has worked closely with the national mutual assistance organizations – a voluntary partnership of electric companies from across the country under the guidance of the Edison Electric Institute – to help restore power more quickly after a major storm event. With the creation of new regional mutual assistance groups, including the North Atlantic Mutual Assistance Groups, the Company is able to more quickly secure restoration resources from other utilities, across greater distances, with less processing time.

With the development of a training and exercise program, the Company now annually completes many emergency response exercises and drills, inviting members of the local municipalities to

attend and even plan the event, as well as Rhode Island Emergency Management Agency (RIEMA) and Public Utilities Commission staff to observe and join in the discussion. Under this program, the Company is able to deliver continuous improvement, end-to-end process reviews, after action reviews, and enhanced emergency response training. The program models the Department of Homeland Security's Homeland Security Exercise and Evaluation Program.

During the October 29-30, 2017 storm, the Company had not referenced the Damage Prediction Model, as the tool is still maturing with weather and outage data. External restoration resources, both contractor and mutual assistance, were acquired very quickly, which greatly expedited the restoration effort. Damage assessment was able to activate and deploy internal employees and external damage assessment contractors using an internal employee activation tool (Send Word Now) and pre-existing agreements with external damage assessment vendors. The Crisis Management Team was not activated during the event, but was provided with situational awareness updates twice daily for the duration of the event and response effort. The new Outage Management System was able to operate with stability under a high volume of users and data operations. The Company also activated and deployed the Strike Force teams to coordinate with the local towns and assist in clearing road obstructions. The Company provided a Community Liaison to each municipality within the State who were in constant communication with their local point of contact to expedite the flow of information between the Company and municipal representative. Lastly, the post-storm analysis of damaged assets (poles, transformers, and wires) is provided in the Company's response to R-I-9.

National Grid

The Narragansett Electric Company

National Grid's Report Regarding Directives Contained in the Rhode Island Division of Public Utilities and Carriers' Report and Order Dated November 20, 2012

May 20, 2013

Docket No. D-11-94

Submitted to:
Rhode Island Division of Public Utilities & Carriers

Submitted by:

nationalgrid

Table of Contents

I. EXECUTIVE SUMMARY 3

II. NATIONAL GRID'S REPORT REGARDING DIRECTIVES 4

A. Cost Analysis 4
B. Post-Storm Analysis 6
C. Preparedness Initiatives 6
D. Storm Reporting 8
E. Cooperative Efforts 9

III. CONCLUSION 15

REPORT ON BEHALF OF THE NARRAGANSETT ELECTRIC COMPANY d/b/a NATIONAL GRID REGARDING DIRECTIVES CONTAINED IN THE RHODE ISLAND DIVISION OF PUBLIC UTILITIES AND CARRIERS' REPORT AND ORDER DATED NOVEMBER 20, 2012

I. EXECUTIVE SUMMARY

On November 20, 2012, the Rhode Island Division of Public Utilities and Carriers' (the "Division") issued its Report and Order (the "Order") following completion of the Division's regulatory review of National Grid's[1] preparedness and restoration efforts related to Tropical Storm Irene ("Irene"), which impacted Rhode Island on August 28, 2011. The Order made several findings and directives based on the recommendations by Gregory L. Booth, PE, PLS of PowerServices, Inc. in a report to the Division entitled "Review of National Grid Storm Preparedness, Response, and Restoration Efforts," (the "Booth Report") dated February 2012. The Company responded to the recommendations in the Booth Report through two submittals that it filed with the Division on April 19, 2012 ("National Grid April 19, 2012 Response") and August 14, 2012 ("National Grid Supplemental Response"). The National Grid April 19, 2012 Response addressed several findings and recommendations by Mr. Booth regarding system reliability, the Company's Electric Emergency Plan ("EEP"), and the Company's communication and outreach. That response also discussed the improvements the Company had made to its outreach efforts following Irene. On May 16, 2012, the Division submitted its response to the National Grid April 19, 2012 Response[2] ("Division May 16, 2012 Response"), and identified three primary areas of disagreement concerning (i) storm hardening (ii) the Company's post-storm assessments and engineering analysis, and (iii) the Company's practices regarding third-party pole attachments. At the pre-hearing conference held on June 21, 2012, the Company requested and was granted the opportunity to supplement the National Grid April 19, 2012 Response so that it could respond to each recommendation in the Booth Report, and respond to the Division's May 16, 2012 Response. The Company's Supplemental Response acknowledged and agreed with many of Mr. Booth's recommendations and described the processes and programs that the Company was implementing to address those concerns, including new initiatives and improvements to its pre-event planning processes, and storm restoration and response procedures, specifically in the areas of procurement of resources, damage assessment, and communication and outreach.

The Division noted in its Order that:

> National Grid has already moved in the direction of adopting many of the recommendations enumerated in the PowerServices' Report. The Division accepts these actions by National Grid as a positive step toward improving the effectiveness of the Company's storm preparedness going forward.

[1] The Narragansett Electric Company d/b/a National Grid (referred to herein as "National Grid" or the "Company").
[2] The Company received a copy of the Division's May 16, 2012 Response at the June 21, 2012 Pre-Hearing Conference.

In the National Grid Supplemental Response, the Company also identified those areas in which it did not agree with Mr. Booth, specifically relating to system design, construction, and maintenance issues. In certain instances, the Division accepted the Company's responses relating to these issues; however, the Division also directed the Company to report back to the Division within six (6) months of the date of the Order with details regarding its efforts to implement certain improvements and initiatives regarding planning, expanding restoration resources, and the Company's cooperative efforts in the areas such as restoration priority, its relationships with local and state officials and municipalities, damage assessment, among others.[3] The Division also directed the Company to provide a cost analysis for those recommendations that the Company had rejected on cost grounds.[4]

This report summarizes each directive from the Order with an update on the status of each initiative and the steps the Company is taking or has taken with respect to implementation. In addition, the Company has taken the opportunity in this report to update the Division regarding several efforts that the Company had indicated in its Supplemental Response that it would undertake in response to those recommendations with which the Company agreed with Mr. Booth. Certain initiatives and improvements described in this report were successfully implemented during Hurricane Sandy ("Sandy") and more recently in the February 8, 2013 Nor'easter (the "Nor'easter"), specifically with respect to the procurement of additional resources, the implementation of the Company's community liaison program, and use of the strike force units. The Company continues to strive towards improving upon its preparedness, responses, and restoration efforts with each storm event. Notably, the community feedback following Sandy and the Nor'easter was positive. The Company continues to welcome the opportunity to work collaboratively with the Division to continually improve the system's ability to perform under storm conditions.

II. NATIONAL GRID'S REPORT REGARDING DIRECTIVES

A. Cost Analysis

Division Directive:

The Division directed National Grid to provide a cost analysis for all recommendations contained in the Booth Report that the Company rejected on cost grounds.[5] PowerServices made two recommendations to which National Grid responded based on cost.

1. I&M Program

PowerServices recommended annual inspections of all transmission structures and visual inspection every two years for subtransmission structures.[6] The Company responded that this

[3] Report and Order, Docket D-11-94, 77-79 (November 20, 2102).
[4] Id. at 84.
[5] Id. at 84.
[6] Booth Report at 50-51.

recommendation would add an incremental cost to the Company's Inspection & Maintenance ("I&M") program without an increase in overall benefits.[7]

Company Report:

The Company's current estimated cost for performing ground-based visual inspections is approximately $25,000/year for the transmission system and $50,000/year for the sub-transmission system. This estimated cost is based on a five-year cycle using a contractor unit price per structure. Increasing the frequency of visual inspections to annual inspections for the transmission system, and every two years for the sub-transmission system, will result in annual transmission costs of $125,000/year and sub-transmission costs of $150,000/year. As noted in the Company's responses to PowerServices' recommendations, the Company does not believe that increasing the frequency of visual inspections will result in improved performance, as structures do not deteriorate rapidly. Moreover, the use of helicopter patrols can identify issues of an immediate nature such as damaged insulators or cross arms in a more cost-effective manner.

2. Transmission Upgrades

PowerServices recommended that National Grid perform additional analyses of the structural loading for all transmission structures based upon current NESC loading criteria, with potential upgrades and storm hardening as part of the Company's existing I&M program.[8] The Company responded that it would add an additional cost of approximately $30 million to $60 million to implement this recommendation and is not required for conformance to the NESC.[9]

Company Report:

The Excel spreadsheet provided on Attachment 1 includes the proposed scope of work and cost estimate to reinforce the overhead transmission system in Rhode Island. Some of the key factors that the Company considered during its analysis included line voltage, structure type (e.g. steel, wood, 2-pole, 1-pole etc.) and the transmission line condition (e.g. recent projects). The Company considered the following reinforcements: pole replacement, cross-brace reinforcement, additional guying, and lattice tower replacement. As provided in the National Grid Supplemental Response, the cost estimate to upgrade the transmission system is in the range of approximately $30 million to $60 million (investment grade estimate of $45 million +/- 33%). Attachment 1 provides the assumptions that the Company used in preparing this cost estimate, as well as the proposed structure upgrades per overhead line.

[7] National Grid Supplemental Response at 2.
[8] Booth Report at 51.
[9] National Grid Supplemental Response at 3.

B. Post-Storm Analysis

Division Directive:

The Division directed National Grid to develop a post-storm analysis process to correlate downed poles' age, previous condition based on inspection information, and failure cause, and to include both transmission and distribution poles in the analysis.[10]

Company Report:

The Company is investigating a post-storm assessment of its downed poles that will consider the following elements:

a. Damage Assessment information (including photographs)
b. Pole age
c. Pole Size
d. Pole Class
e. Attachments to the pole
f. Past Inspection & Maintenance Data
g. Weather Data (wind speed, snow/rain/ice accumulations)
h. Tree Density or Damage Metrics
i. Geographic info (proximity to coast, roads etc)

This work is ongoing. The Company will notify the Division once the process has been fully implemented.

C. Preparedness Initiatives

1. Prediction Modeling Tool

Division Directive:

The Division directed National Grid to report back to the Division with details regarding the Company's efforts to develop a "prediction" (modeling) tool to enhance its emergency response planning in conformance with PowerServices' recommendation.[11]

Company Report:

National Grid has been working with Massachusetts Institute of Technology ("MIT") on a project to gain a better understanding of how weather impacts the distribution electric system. The purpose of the project is to create a modeling tool that estimates the probability of damage to National Grid assets in advance of a major storm. Outages, damage assessments, and repair requirements will be calculated to aid in storm planning efforts. One of the main inputs to this model will be a weather forecast. It should be noted that while the Company has had to perform

[10] Report and Order at 74.
[11] Id. at 76.

some work to investigate quality weather forecasts, this has not been the main focus of the project.

The Company is utilizing its Massachusetts service territory to develop the initial model and has progressed on data collection for the current network state (distribution line segments) as well as outage and call data for the six most recent storm events affecting Massachusetts. An external vendor has provided weather data from the storms in question at their weather stations. Land use data for Massachusetts is also being used as the land area has a significant impact on the effect of a storm (forested areas vs. urban residential for example).

Currently, the Company is pursuing both logistic and exponential regression models that will calculate probabilities of outages to distribution line segments. These particular regression models are not the only methods available and are not necessarily the final model templates that will be used.

Once the model is trained on the current input (actual weather, outages, land use, and network information), the results will be tested against weather forecasts from the time period of the storms in question to determine how well the model predicts outages. The Company will then begin calculating not just outages, but the actual damage to the network and the tools needed for repairs (i.e. personnel, time, etc.). The Company will train the model with the same inputs as it did previously and add the actual observed damage data.

The final step will require development of tools and applications that allow for visualization of the output and addition of new data to continually train and improve the model as storm events continue to occur.

Final completion for the Massachusetts model is expected in August 2013. A schedule for implementation of a similar model in Rhode Island will be reviewed once results are confirmed in Massachusetts.

2. Restoration Resources

Division Directive:

The Division directed National Grid to report back to the Division with details regarding the Company's efforts and new initiatives to improve its level of preparedness for future storms, including the expansion of its restoration resources.[12]

Company Report:

The Company has continued to make progress on specific initiatives targeted towards improving the ability to procure additional restoration resources. The initiatives were outlined in the Company response submitted on August 14, 2012, and an update on each initiative is outlined below:

[12] Id. at 76-77.

- The Company continues to expand relationships with line contractors. A review of contracting companies in the United States and Canada was completed in March 2012 to identify additional sources of restoration crews; however, the Company continues to review the market and expand relationships as additional sources are identified. The Company issued two rounds of RFPs in March 2012 (phase 1) and August 2012 (phase 2), bringing the total number of companies with a storm contract to 72. The Company's expanded relationships with contracting companies and improved processes were utilized to secure resources during the storms in late 2012 and early 2013, including Sandy and the Nor'easter. The Company continues to review the industry for additional companies, and will continue to establish relationships and contracts with companies capable of providing restoration support.

- The Company developed standard contracts for storm restoration vendors prior to issuing the first RFP. These contracts ensure that companies are operating under standard terms and conditions and fully understand the Company's expectations.

- During the period of March 2012-July 2012, the Company conducted five meetings with large contracting firms to discuss potential strategic arrangements. During these meetings, the Company and the contracting firms discussed various opportunities to increase the number of resources that could be secured; the Company and the contracting firms also discussed ways to increase the speed of mobilization and access to these resources. Opportunities that were presented were evaluated as part of the Company's overall contracting strategy. The Company intends to continue progressing conversations with these large companies as strategies continue to evolve and emerge.

- The Company continues to actively participate in two Regional Mutual Assistance Groups ("RMAG") – New England Mutual Assistance Group ("NEMAG") and New York Mutual Assistance Group ("NYMAG"). In addition, the Company actively participates in the national Mutual Aid conferences and improvement initiatives, including pursuing changes to the structure of the regional RMAGs in the northern/ eastern United States. The Company's goal is to share resources in restoration events and provide mutual benefits to all member utilities. The Company's participation in these forums has been beneficial in recent events including Sandy, where other member utilities provided resources to the Company.

D. Storm Reporting

Division Directive:

PowerServices recommended hourly utility reporting during major events and a final comprehensive report within 90 days, similar to requirements mandated in Massachusetts. The Division noted that the Company already posts outage figures during major storm events, the frequency of which is typically determined by the needs of the situation and RIEMA[13]. The Division found the Company's current practice to be sufficient and did not impose any additional

[13] Id. at 83. The Report and Order refers to an internet-based emergency management platform (WebEOC) as the platform for posting outage figures. The Company notes that outage figures are posted on Outage Central.

requirements. However, the Division directed the Company to file a final written report within 90 days following major storm events.[14]

Company Report:

The Company is already required to file a 90-day event report following major storm events pursuant to the requirements of the Storm Fund in Docket 2509. It is the Company's practice to provide a copy of this report to the Division.

E. Cooperative Efforts

Division Directive:

The Division directed National Grid to report back to the Division with details regarding the Company's cooperative efforts across a variety of areas related to the Company's restoration response based upon certain PowerServices' recommendations with which the Company generally agreed.[15] The Company provides the following report regarding the status of these efforts:

1. Non-Destructive Strength Testing

PowerServices recommended that the Company follow the current NESC requirement stipulating that structures be replaced or rehabilitated when deterioration reduces the structure strength to two-thirds of that required when installed.[16] The Company responded that it was investigating technology to quantify the percentage of remaining distribution pole strength.[17]

Company Report:

The Company's I&M cyclical inspection program currently identifies poles in need of replacement due to deteriorated condition. Although the current inspection process does not quantify the percentage of remaining pole strength, the Company believes it does a good job of identifying weakened poles. The Company is investigating technology that may provide more quantifiable information at a reasonable cost. Two technologies being considered are the "Pole Tester" from Reliable Lines and the "DEUAR MTP" from Deuar PTY LTD.

The Pole Tester is a new product, which the Company saw demonstrated at the Institute of Electrical and Electronics Engineers ("IEEE") Transmission and Distribution Conference trade show in the Spring of 2012. The Pole Tester is a fast and lightweight electro-mechanical device, which is attached to the pole using a belt-like mechanism. The automated device generates a number of Time of Flight values through a cross-section of a pole to identify anomalies inside the pole and calculates the percentage of original strength. In discussions with

[14] Id.
[15] Id. at 78-79
[16] Booth Report at 52.
[17] National Grid Supplemental Response at 5.

the vendor, the product is not yet commercially available, and additional testing is ongoing. The Company will continue to monitor the progress of this product.

The DEUAR MTP is a device that places mechanical stresses on the pole and measures deflection of the pole. The device is commercially available; however the relative cost of inspections is high and National Grid does not plan to pursue this option further.

2. Municipalities and "Make-Ready" Process

The Company agreed with PowerServices that it could do a better job communicating with municipalities regarding the attachment "make-ready" process. The Company also responded that going forward, on an annual basis, the Company will provide the municipalities with educational and contact information on how to safely attach to Company facilities.[18]

Company Report:

The Company is currently looking at ways to improve communications on its "make-ready" process with municipalities. At this time, the Company plans to make information regarding this process and contact information available at the Company's annual meetings with Public Safety officials and the Department of Public Works Directors Association, which are scheduled to take place during the fourth quarter of 2013 and the first quarter of 2014, respectively. The Company is also considering including this information in its quarterly newsletters to the municipalities.

3. Damage Assessment Process Improvements

PowerServices' recommended that the Company take additional steps to improve its damage assessment process.[19] The Company responded that while it believes that it has made improvements to its damage assessment processes, it continues to consider process and technology enhancements that could further streamline these processes.[20]

Company Report:

The Company has improved the speed of deployment and the volume of resources that can be accessed to perform Damage Assessment. For example, the Company has implemented a new employee notification tool. This tool receives employee assignments, contact information, and addresses from the Company's storm emergency assignment database. This new tool has been effective in activating employees for their storm assignments and has decreased the time it takes to notify employees of their storm assignments. In addition, the tool also keeps a record of employee notifications and the status of employee responses. To increase the volume of resources available to perform damage assessment for a system-wide event, the Company developed vendor relationships with three firms that can respond in a timely manner. This has increased the Company's firm capability of damage assessment by 100 percent. Both of these

[18] Id. at 6.
[19] Booth Report at 57.
[20] National Grid Supplemental Response at 14.

improvements were implemented in Sandy and have been available for storm response since that time.

During Sandy, the Company also performed a limited trial of its recently completed technology to collect and store damage assessment data using electronic devices, such as an iPad, and mobile devices such as cell phones with Android and iPhone operating systems. The assessment data is geographically pin-pointed on the Company's mapping system, and the user has the ability to associate pertinent assessment data with the geographic location. The user also has the ability to take a picture or movie of the damage and associate it with a geographic location as well. This damage assessment data is stored centrally in real time and can be accessed by many. The Company continued with this trial in the Nor'easter and is now assessing the output of the trial, contemplating the benefits of further development and implementation, including appropriate back office and database support. The technology can continue to be used in future storms as improvements are made to the process and systems. The Company has recently ordered additional iPads so that all damage assessors will have access to the appropriate tools. The screen shot below illustrates the type of information the Company collected using the iPads. The dots on the map represent damage areas surveyed, with photos taken and mapped to specific damage areas.

Overall, the Company's goal is to improve the speed in which it completes the damage assessment phase of the event. This will improve the speed by which the Company's workforce and wider stakeholders, such as our municipal liaisons, can access the damage assessment information. The Company is also designing its technology to calculate the estimated times of restoration (ETRs) in a shorter amount of time and to streamline the development of work packages the to prioritize restoration work.

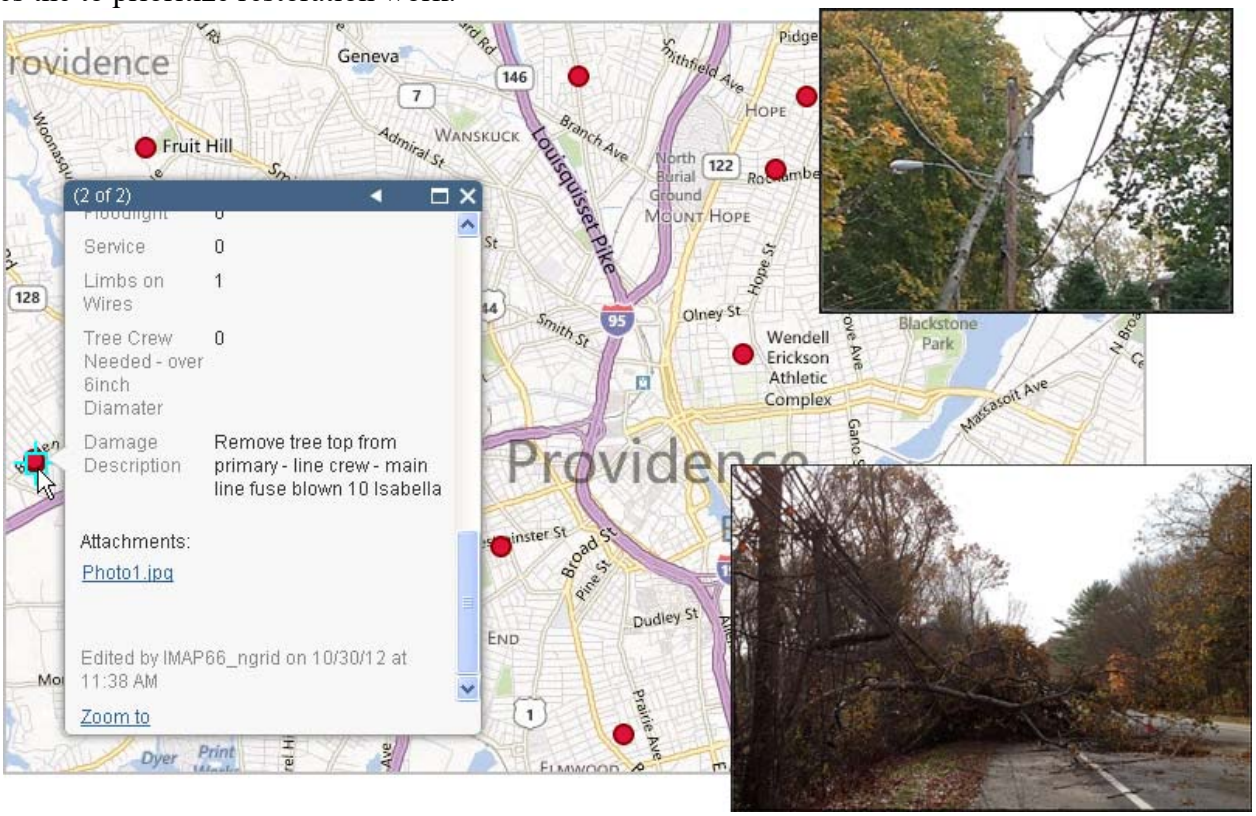

4. Information System Improvements

PowerServices recommended that the Company evaluate all technology and communication systems that are currently employed as part of the outage process (including ETR communications).[21] The Company agreed to further review these current technology and communications systems.[22]

Company Report:

National Grid has recognized the limitations of the current application PowerOn and its supporting systems PORD and PORTIS. As a result, National Grid is actively replacing PowerOn and its components with an updated system ABB OMS that is currently scheduled for deployment in late 2013. National Grid is in the testing phase of the new environment to ensure that the updated system will meet its needs. As with any new system it will be continually reviewed to ensure it is capable of performing as intended.

In the interim, National Grid has installed additional infrastructure to address identified issues during its storm response. That infrastructure includes additional memory, CPU and front-end web servers to enhance the performance during storm events. The Company has also procured a service to facilitate presenting maps for estimated time of restoration (ETR) communications to further address high utilization of Outage Central during weather events. Additionally, Information Services actively monitors these systems during events to ensure that the systems perform optimally and can quickly address incidents.

5. End-to-End Process Improvements

PowerServices recommended that the Company implement specific operational plans that consider and address all local offices, staging sites, and material yards based upon the increased local area restoration efforts.[23] The Company agreed with this recommendation and cited its end-to-end Emergency Planning and Response review.[24]

Company Report:

The end-to-end emergency response and repair process review identified opportunities to increase local-area restoration efforts. Specifically, the Company implemented the strike force unit approach during Sandy and the Nor'easter in coordination with the Rhode Island Department of Transportation ("RIDOT"), the National Guard, and the Rhode Island State Police, as well as the decentralized restoration to a substation level. Both proved to be an effective use of resources during restoration efforts.

---

[21] Booth Report at 57-58.
[22] National Grid Supplemental Response at 14-15.
[23] Booth Report at 58-59.
[24] National Grid Supplemental Response at 16-17.

6. Community Liaison Improvements

PowerServices recommended that the Company create or expand partnerships with local and state emergency managers.[25] The Company responded that it has expanded its partnerships to include local EMAs, and as part of the Company's new Community Liaison program, the Company will meet with each city and town to review contact information and their critical priorities. The Company also indicated that community liaisons will be stationed in local EOCs to help communicate ETRs and coordinate restoration of critical facilities.[26]

Company Report:

The Company implemented its Community Liaison program during Sandy and the Nor'easter, and it was very well-received.

7. Mutual Assistance with Pascoag Utility District

In response to PowerServices' recommendation that National Grid participate with local authorities to develop mutual aide support agreements, the Company indicated that it is working with Pascoag Utility District on a mutual aide support agreement.[27]

Company Report:

An Edison Electric Institute Mutual Assistance Subcommittee is being formed to assess the feasibility of increasing the current footprint of the New England Regional Mutual Assistance Group and to set up mutual assistance agreements with municipal-owned electric utilities and co-operatives.

8. Regional Zone Plan

In response to PowerServices' recommendation that National Grid coordinate with local government to clear streets to allow access for first responders, the Company indicated that it was implementing a Regional Zone plan in coordination with the National Guard and Rhode Island State Police to help clear streets as soon as possible to allow access for first responders.[28] Additionally, quarterly meetings with the Rhode Island State Police, RIEMA, the National Guard and RIDOT have continued throughout the year to further refine emergency operating procedures within the state.

Company Report:

The Regional Zone plan initiative has been fully implemented and was utilized during the prior two major storm events among the Company, RIEMA, RIDOT, and the Rhode Island State Police.

---

[25] Booth Report at 62-63.
[26] National Grid Supplemental Response at 21.
[27] Id.
[28] Id. at 22.

9. Minor Storm Hardening

In response to PowerServices' recommendations regarding improvements to the system's ability to perform under storm conditions, the Company indicated that it was developing a Minor Storm Strategy to address pockets on the distribution system that have experienced multiple minor storms over the past five years. The Company also indicated that it would consider such improvements as part of its Infrastructure, Safety, and Reliability ("ISR") Plan, and would work with the Division on such a program through the ISR Plan.[29]

Company Report:

The Minor Storm Hardening Strategy is intended to address pockets on the distribution system that have experienced multiple interruptions during minor storms. The Company defines "Minor Storms" as occurring on days when the network experiences an exponentially greater number (between 1.5 and 2.5 Beta plus three times the average number of events) of SAIDI minutes due to a weather event.

The Tunk Hill Reliability project in Rhode Island, which is included in the Company's FY2014 Infrastructure, Safety and Reliability ("ISR") Plan, will reconductor two miles of 1/0 Al bare wire primary conductor with 477kcmil Al spacer cable conductor at an estimated capital cost of $1.275 million. Spacer cable construction is being utilized for its resistance to tree contact outages. This project is being considered as a pilot to evaluate various elements associated with the development of a comprehensive storm hardening program, including the mechanism in which potential project locations are identified, the use of Grade B construction at critical pole locations, and the implementation of an enhanced vegetation management specification.

In selecting potential project locations, the Company has developed a means to identify customers that experience multiple interruptions ("CEMI"). An analysis of CEMI on adverse weather days can be used to identify areas of potential storm hardening. In the area of reconductoring, attention to pole loading and the use of Grade B construction at critical poles (i.e. junction poles, switch poles, and rail road and water crossings) will be employed. Along the two miles of reconductoring plus an additional 5.5 miles of overhead line down stream of the reconductoring area, the Company will employ a vegetation management strategy referred to as Branch Reduction.

In addition to the Tunk Hill Reliability project, the Company is implementing five additional projects (three in New York and two in Massachusetts) as part of its pilot. The lessons learned from all six projects will determine the future application of this program. Evaluation of the pilot will occur in stages. First, the Company will assess the methodologies for identifying candidate locations and scoping of projects to respond to identified

[29] Id. at 25.

issues. This can be done after the projects are design complete. In the years following construction, the reliability performance of those areas will be reviewed to determine the effectiveness of the projects. Assuming the results are positive, there are numerous potential locations throughout Rhode Island that would be candidates for hardening efforts to enhance performance during adverse weather events.

10. Activation of SRT

The Company committed to reviewing the need for official activation of the SRT in each future event and will activate the SRT when appropriate.[30] The Division urged the Company to use its SRT more liberally during major storm events.[31]

Company Report:

The SRT activation process is documented, trained, and drilled annually. It includes the activation of the SRT for major storm events. Specifically, during Sandy and the Nor'easter, the System Incident Commander provided frequent briefings to the SRT Chair in accordance with the SRT Activation Guide both before and during the restoration for both events. Although a formal SRT call was not activated, the majority of the Primary and Secondary members of the SRT participated in all System conference calls and/or were activated for System ICS roles.

III. CONCLUSION

The Company has taken steps to implement certain improvements and initiatives with respect to its level of preparedness, expansion of restoration resources, and other cooperative efforts, as directed by the Division in its Order. In addition, the Company continues to make progress with those initiatives that it indicated it would undertake in response to certain recommendations by PowerServices. The Company has had success with some of these initiatives during Sandy and the Nor'easter, specifically respect to the procurement of additional resources, damage assessment, its community liaison program, and the use of the strike force units. The Company looks forward to working collaboratively with the Division to implement these improvements and initiatives in future storm events.

[30] Id. at 9.
[31] Report and Order at 76.

Attachment 1
National Grid's Report
Regarding Directives Contained in the
Rhode Island Division's Report and Order
Dated November 20, 2012
Page 1 of 1

Transmission Circuits

LINE DESIGNATION	VOLT (KV)	STRUCTURE TYPE (A)	Wood	Steel	Approximate Structures	# of Str Models	Model Ea Str	Check Ea Str	Eng $ ($100/hr)	Previously Replaced	Assumed % Str Replac	Str Repl	Cost/Str	Total	H-Frame Xbraced	H-Frame Not Xbraced	Xbrace Installation ($10,000/Str)	1/3 Guy	Guy Installation ($5,000/Str)	Member Reinfor	Member Reinforce ($50,000/Str)	Comments
315	345	WHF	60		60	4	12	30	$4,200	5	10%	6	$100,000	$600,000	53	0	0	0	0	0	0	
328	345	WHF	72		72	4	12	36	$4,800	3	10%	7	$100,000	$700,000	60	0	0	0	0	0	0	Refurbed in 2007 - Minimal Structure Replacement
332	345	WPHF	227		227	4	12	113.5	$12,550	20	10%	21	$100,000	$2,100,000	94	0	0	0	0	0	0	Refurbed in 2005 - Minimal Structure Replacement
3361	345	WHF	1		1	1	3	0.5	$350	0	10%	1	$100,000	$100,000	1	0	0	0	0	0	0	
347	345	WHF	67		67	4	12	33.5	$4,550	5	10%	7	$100,000	$700,000	55	0	0	0	0	0	0	Refurbed in 2005 - Minimal Structure Replacement
I187 TAP	115	WPHF	2		2	1	3	1	$400		0%	0	$80,000	$0		2	20000	0	0	0	0	Refurbed in 2005
I187 TAP	115	WHF	1		1	1	3	0.5	$350		0%	0	$80,000	$0		1	10000	0	0	0	0	Refurbed in 2005
J188 TAP	115	WPHF	2		2	1	3	1	$400		0%	0	$80,000	$0		2	20000	0	0	0	0	
G185N	115	WHF	7		7	1	3	3.5	$650		0%	0	$80,000	$0		7	70000	0	0	0	0	
G185S	115	WHF	175		175	4	12	87.5	$9,950		20%	35	$80,000	$2,800,000		140	1400000	0	0	0	0	
L190	115	WHF	12		12	2	6	6	$1,200		20%	3	$80,000	$240,000		9	90000	0	0	0	0	
1870S	115	WHF	80		80	4	12	40	$5,200		20%	16	$80,000	$1,280,000		64	640000	0	0	0	0	
E183	115	WHF	25		25	4	12	12.5	$2,450		20%	5	$80,000	$400,000		20	200000	0	0	0	0	
F184	115	WHF	80		80	4	12	40	$5,200		20%	16	$80,000	$1,280,000		64	640000	0	0	0	0	
V148	115	WHF	34		34	4	12	17	$2,900		20%	7	$80,000	$560,000		27	270000	0	0	0	0	
Q143S	115	WPHF	165		165	4	12	82.5	$9,450	46	20%	24	$80,000	$1,920,000		95	950000	0	0	0	0	
R144	115	WPHF	127		127	4	12	63.5	$7,550	34	20%	19	$80,000	$1,520,000		74	740000	0	0	0	0	
3761/3762	69	DCWH, WHF	47		47	4	12	23.5	$3,550		40%	19	$50,000	$950,000		28	280000	0	0	0	0	Refurbished in 2006 - About 1/4 structures replace
3763	69	WP	86		86	3	6	43	$4,900	0	40%	35	$50,000	$1,750,000	0	0	0	28	141900	0	0	
B23	115	WP	65		65	3	6	32.5	$3,850	0	33%	22	$60,000	$1,320,000	0	0	0	21	107250	0	0	
G185S TAP	115	WP	10		10	1	2	5	$700	0	33%	4	$60,000	$240,000	0	0	0	3	16500	0	0	
I187	115	WP	44		44	3	6	22	$2,800	0	33%	15	$60,000	$900,000	0	0	0	15	72600	0	0	Refurbed in 2005
J188	115	WP	43		43	3	6	21.5	$2,750	0	33%	15	$60,000	$900,000	0	0	0	14	70950	0	0	
L190	115	WP	23		23	3	6	11.5	$1,750	0	33%	8	$60,000	$480,000	0	0	0	8	37950	0	0	
L14	115	WP	95		95	3	6	47.5	$5,350	0	66%	63	$60,000	$3,780,000	0	0	0	31	156750	0	0	
M13	115	WP	95		95	3	6	47.5	$5,350	0	66%	63	$60,000	$3,780,000	0	0	0	31	156750	0	0	
P11,R9	115	DCST		2	2	1	16	2	$1,800	0	20%	1	$150,000	$150,000	0	0	0	0	0	30%	1 30000	
P11,X3	115	DCST		27	27	3	48	27	$7,500	0	20%	6	$150,000	$900,000	0	0	0	0	0	30%	8 405000	
R9,J16	115	DCST		36	36	4	64	36	$10,000	0	20%	8	$150,000	$1,200,000	0	0	0	0	0	30%	11 540000	
R9,Q10	115	DCST		42	42	5	80	42	$12,200	0	20%	9	$150,000	$1,350,000	0	0	0	0	0	30%	13 630000	
H17	115	DCST		2	2	1	16	2	$1,800	0	20%	1	$150,000	$150,000	0	0	0	0	0	30%	1 30000	
1TR,2TR,3TR	115	ST		18	18	2	32	18	$5,000	0	10%	2	$120,000	$240,000	0	0	0	0	0	30%	5 270000	
R144	115	ST		46	46	5	80	46	$12,600	0	10%	5	$120,000	$600,000	0	0	0	0	0	30%	14 690000	
V148	115	ST		5	5	1	16	5	$2,100	0	10%	1	$120,000	$120,000	0	0	0	0	0	30%	2 75000	
G185S/L190		DCSP		51	51	4	32	25.5	$5,750	0	5%	3	$120,000	$360,000	0	0	0	0	0	0	0	
L14/M13		DCSP		5	5	1	8	2.5	$1,050	0	5%	1	$120,000	$120,000	0	0	0	0	0	0	0	
333	345	SP		2	2	1	8	1	$900	0	5%	1	$150,000	$150,000	0	0	0	0	0	0	0	
3763	69	SP		11	11	2	16	5.5	$2,150	0	5%	1	$100,000	$100,000	0	0	0	0	0	0	0	
E183	115	SP		96	96	4	32	48	$8,000	0	5%	5	$120,000	$600,000	0	0	0	0	0	0	0	
G185N		SP		4	4	1	8	2	$1,000	0	5%	1	$120,000	$120,000	0	0	0	0	0	0	0	
G185S TAP	115	SP		13	13	2	16	6.5	$2,250	0	5%	1	$120,000	$120,000	0	0	0	0	0	0	0	
I187	115	SP		21	21	3	24	10.5	$3,450	0	5%	2	$120,000	$240,000	0	0	0	0	0	0	0	Refurbed in 2005
I187 TAP	115	SP		10	10	1	8	5	$1,300	0	5%	1	$120,000	$120,000	0	0	0	0	0	0	0	Refurbed in 2005
J188	115	SP		21	21	3	24	10.5	$3,450	0	5%	2	$120,000	$240,000	0	0	0	0	0	0	0	
J188 TAP	115	SP		11	11	2	16	5.5	$2,150	0	5%	1	$120,000	$120,000	0	0	0	0	0	0	0	
K189	115	SP		12	12	2	16	6	$2,200	0	5%	1	$120,000	$120,000	0	0	0	0	0	0	0	
L14 TAP	115	SP		5	5	1	8	2.5	$1,050	0	5%	1	$120,000	$120,000	0	0	0	0	0	0	0	
M13 TAP	115	SP		5	5	1	8	2.5	$1,050	0	5%	1	$120,000	$120,000	0	0	0	0	0	0	0	
Q143S	115	SP		6	6	1	8	3	$1,100	0	5%	1	$120,000	$120,000	0	0	0	0	0	0	0	
V148	115	SP		71	71	4	32	35.5	$6,750	0	5%	4	$120,000	$480,000	0	0	0	0	0	0	0	
X3	115	SP		19	19	2	16	9.5	$2,550	0	5%	1	$120,000	$120,000	0	0	0	0	0	0	0	
					2186			Eng Cost	$202,300			472	Str Replac	$36,380,000		X-Braces	$5,330,000	Guying	$760,650	Member Replacment	$2,670,000	$45,342,[illegible]
T7	115	DCST (WITH DIST)	0	26	26																	Reconductored in 2010
S171N	115	WPHF	15		15																	Rebuild in progress
S171N	115	WHF	133		133																	Rebuild in progress
S171S	115	WHF	14		14																	Rebuild in progress
S171S	115	WPHF	124		124											533		152			53 739	Rebuild in progress
S171S TAP	115	WHF	28		28																	Rebuild in progress
S171S TAP	115	SHF		3	3																	Rebuild in progress
S171S TAP	115	WHF	1		1																	Rebuild in progress
T172N	115	WHF	15		15																	Rebuild in progress
T172N	115	WHF	125		125																	Rebuild in progress
T172N TAP	115	WHF	6		6																	Rebuild in progress
T172S	115	WHF	15		15																	Rebuild in progress
T172S	115	WHF	127		127																	Rebuild in progress
T172S TAP	115	WHF	29		29																	Rebuild in progress
T172S TAP	115	SHF		3	3																	Rebuild in progress
L14	115	WHF	28		28																	Refurb in near future
M13	115	WHF	28		28																	Refurb in near future
1870	115	WHF	48		48																	Refurb/Recond in 2007
1870N	115	WHF	56		56																	Refurb/Recond in 2007
H17	115	WHF	50		50																	Refurbed 2009
H17	115	SP		7	7																	Refurbed 2009
L190 TAP	115	SP		178	178	4	32	89	$12,100	0	5%	9	$120,000	$1,080,000	0	0	0	0	0	0	0	

R-I-40

Request:

What are the benefits of Advanced Metering Infrastructure (AMI) in regards to storm reporting and restoration? What different outcomes could have resulted with this advanced metering technology?

Response:

National Grid strongly believes that AMI will provide significant customer and grid side benefits, including enhanced outage management. National Grid has filed AMI implementation plans in all three states in which it operates that are currently being considered by regulators and stakeholders. In terms of outage management, AMI includes functionality that provides meter outage and restoration notifications, and meter power status information on request. When integrated with existing utility outage management systems and processes, the AMI outage information improves situational awareness, facilitating restoration planning and activities while enhancing reporting and communication with stakeholders.

The following is a brief description of the primary AMI outage management functionalities:

Meter Outage Notification - When an AMI meter detects a power loss, it logs the event and time, and initiates communication of the outage over the AMI telecommunications network to the back office. The footprint, scale and location of the outage, coupled with the severity of damage to telecommunications infrastructure impacts the percentage of meter outage notifications that reach the utility back office. Meter outage notifications generally reach the utility back office within minutes.

Meter Restoration Notification - When an AMI meter detects that power is restored, it logs the event and time, initiates the process of secure registration with the telecommunications infrastructure, and sends a restoration notification to the back office. Meters achieve telecommunications connectivity to the back office in phases as meter-to-meter communications are restored on the mesh network. Similar to meter outage notifications, the footprint of the outage and severity of damage to telecommunications infrastructure impacts the percentage of meter restoration notifications that successfully reach the back office. Meter restoration notifications can take several minutes to reach the back office depending upon the volume of meters affected.

On Request Meter Power Status - The back office can initiate communication to meters in real-time to determine their power status. This function, sometimes referred to as "pinging the

meter", can be implemented on a systematic or ad hoc basis to identify meter outages and/or confirm restorations.

The Company currently utilizes an outage management system ("OMS") as part of its suite of tools in the operations control center. This system receives and analyzes customer interruption and trouble calls, predicts or confirms the extent of an outage, and tracks restoration efforts. Geographic-based OMS customer outage information is presented for public review and query via the "Outage Central" application on the Company's website. The AMI meter outage and restoration notifications provide a source of more detailed information that can be integrated with OMS to enhance the Company's outage reporting and restoration efforts. Today, the Company's OMS relies on prediction of outage cause (e.g., which device) and impact (i.e., customers impacted) based upon the number of customer calls or the limited supervisory control and data acquisition (SCADA) information. AMI provides a richer data set of affected customers that provides greater situational awareness of an outage's impact area and most probable location of cause. This AMI outage information creates opportunities to better prioritization restoration efforts for impacted areas, confirmation of customers impacted, quicker deployment of resources to areas of potential cause, and more efficient redeployment of resources upon restoration through AMI restoration information and awareness of nested or single customers still impacted.

The on-request meter power status functionality complements the automated notifications and can be utilized by restoration planners to identify or confirm meter outages. This enhances the organization of work ("work packages") that is provided to the field workforce. This functionality can also be used to confirm all customers have been restored within an impacted area, which today requires manual investigation efforts. Both the meter restoration notifications and the on-request meter power status checks help prevent utility crews from leaving an area before all customers are restored.

As AMI technology evolves, new developments, such distributed intelligence and peer-to-peer communications, will deliver additional improvements in the value of AMI technology in detecting, understanding, and restoring outages. New generation smart meters are equipped with a full computing platform capable of running "apps" – such as outage detection and analysis – locally on each device. These apps can be downloaded over the network to assure continuous improvement in capabilities while mitigating system obsolescence. These new capabilities mean outage and restoration data can be analyzed and filtered in real time at the edge of the network, enabling "spokesman" meters to report back summary information much more quickly and accurately.

The Company does not have extensive experience with AMI integration with OMS or its emergency planning processes to predict specific outcomes. As smart grid technologies are still evolving and have yet to experience a long history of widespread deployment, there is only anecdotal literature on how AMI and other grid side technologies have effectively been utilized for outage management, and in particular for large scale power outages. The Company plans to work and collaborate with other utilities as these technologies evolve and are deployed to develop and share best practices.

During the early stages of a storm, augmenting customer calls with AMI information allows restoration planners to better evaluate OMS "predictions" and improve the completeness and accuracy of customer interruption reporting. As initial response efforts following a major storm event focus on public safety issues and restoration of transmission and substation level issues, the AMI information will have little impact in these early stages. However, as restoration progresses to the feeder branch, distribution transformer, and customer levels, the AMI information allows restoration planners to "tune" the OMS predictions to avoid over-predictions, as well as identify customers that may still be without service (i.e., nested outages) even after up-stream issues have been resolved. In a large scale, storm-driven outage, the greater share of value of AMI is typically realized during the restoration phase rather than in the detection phase.

The improved overall situational awareness and ability to provide more granular and accurate information improves efficiency in deployment of restoration resources and enhances communications, both internally and externally, to provide customers a more accurate representation of impacted areas and restoration expectations.

Prepared by or under the supervision of: Daniel Bunszell

R-I-41

Request:

MA and CT both experienced similar storm impacts on October 29-30. It was reported that both states were able to partially/fully restore electric services (power) in an expeditious manner in comparison to RI. What are the reasons that RI lagged behind these other states and what could have been done differently to improve restoration in RI?

Response:

The Company does not have information on how the October 29-30 storm impacted other utilities in Massachusetts or Connecticut, nor how those companies may have responded to resulting electric outages in their service territories.

During any given weather event affecting multiple states in and around the Company's service territory, the resulting pattern of outages will be different due to varying circumstances in each state. Each state will experience its own set of challenges that will affect the number and locations of any outages and the length of time to restore those outages.

Figures 1 and 2 below show the Restoration Curves for National Grid's Rhode Island and Massachusetts customers impacted by the October 29 Wind Storm, respectively.

Figure 1. Restoration Curve for National Grid Rhode Island Customers

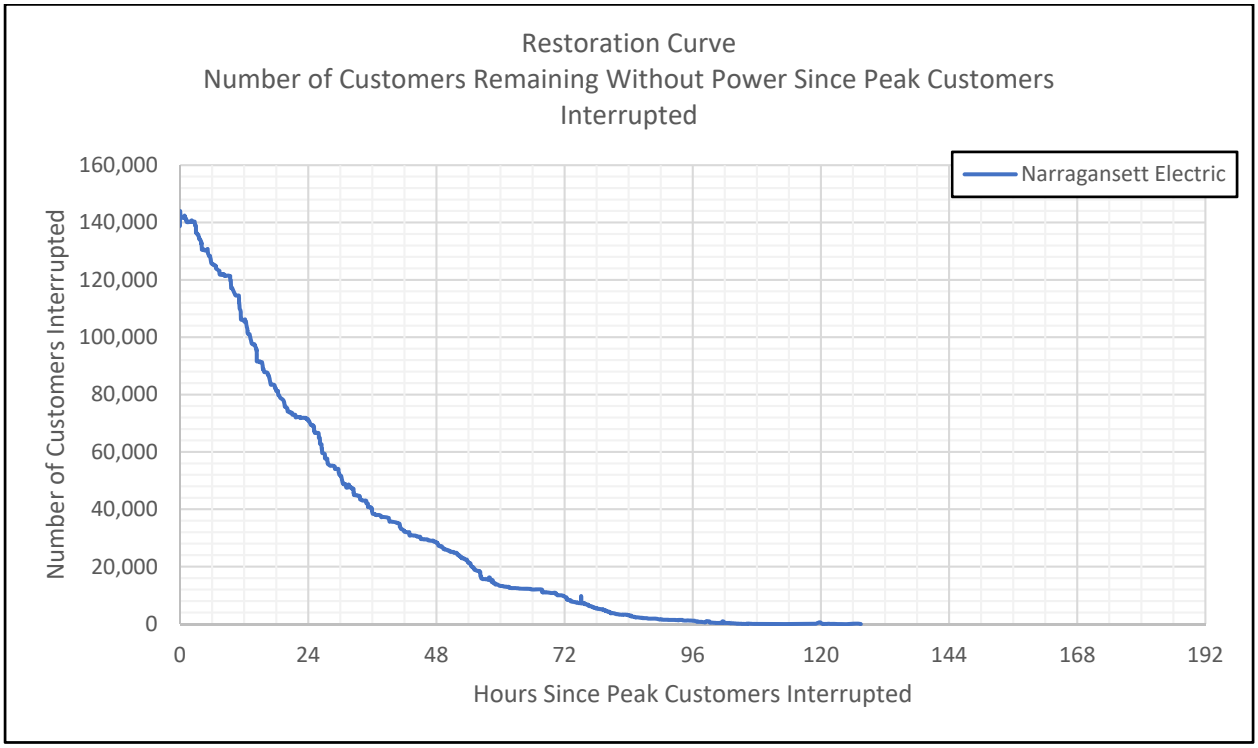

Prepared by or under the supervision of: Daniel Bunszell

Figure 2. Restoration Curve for National Grid Massachusetts Customers

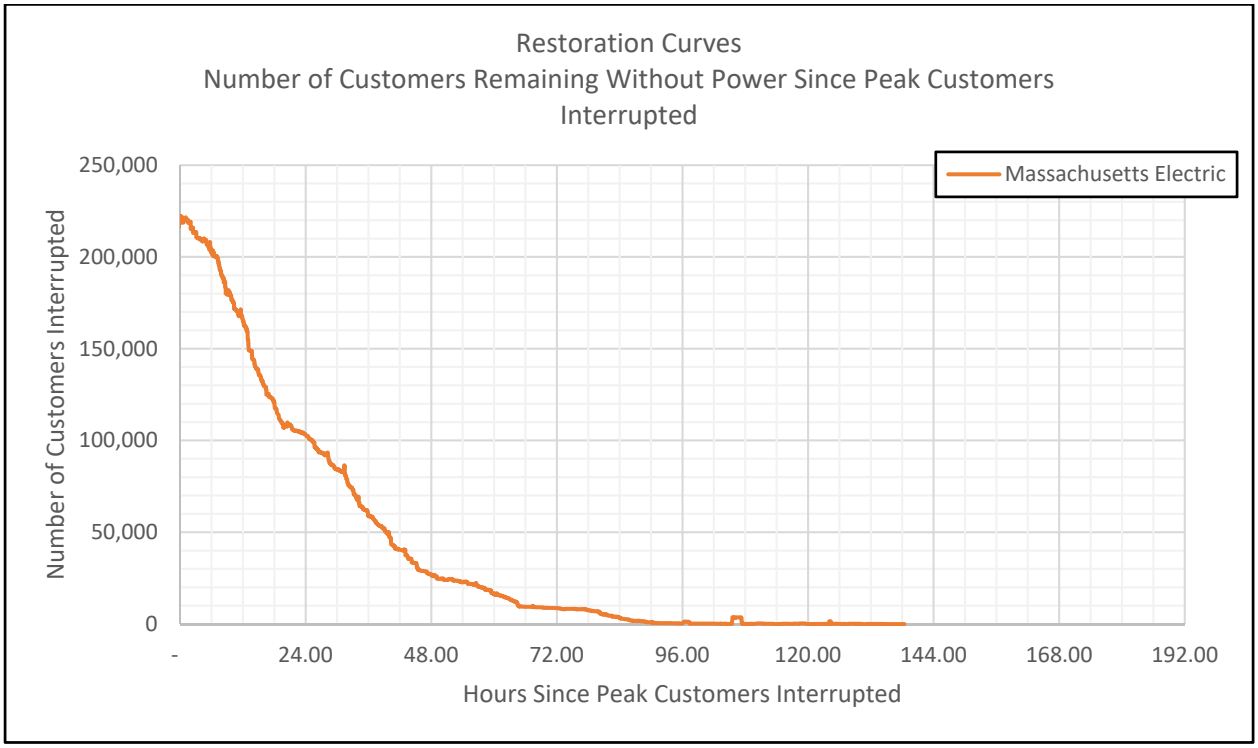

Prepared by or under the supervision of: Daniel Bunszell